



Sherry A. Quirk
202/778-6475
squirk@schiffhardin.com

1666 K STREET N.W., SUITE 300
WASHINGTON, DC 20006

t 202.778.6400
f 202.778.6460

www.schiffhardin.com

July 30, 2009

Via Hand Delivery

The Honorable Kimberly D. Bose, Secretary
The Honorable Nathaniel J. Davis, Deputy Secretary
Federal Energy Regulatory Commission
Room 1A-East, First Floor
888 First Street, N.E.
Washington, D.C. 20426

Re: ISO New England Inc., Docket No. ER09-1424-000
Errata to Informational Filing for Qualification in the Forward Capacity Market

Dear Ms. Bose and Mr. Davis:

Enclosed for filing, please find an original and five copies of the Errata to the Informational Filing for Qualification in the Forward Capacity Market (“Informational Filing”) filed by ISO New England Inc. (the “ISO”) in the above captioned docket. The ISO filed the Informational Filing on July 7, 2009. Subsequently, several minor clerical errors were discovered in the supporting Attachments to that filing involving a rounding error, the renaming of a column heading, as well as sub-classification and inadvertent omission of resources seeking to participate in the third Forward Capacity Auction (“FCA”).

The Errata only relates to the supporting Attachments to the Informational Filing. The data provided within the transmittal letter of the filing is correct. In addition, Market Participants were notified of their correct qualification determinations in advance of the Informational Filing through the Forward Capacity Tracking System (“FCTS”). FCTS is the formal ISO system used to communicate qualification notifications to Market Participants, including capacity status and qualified capacity amounts.

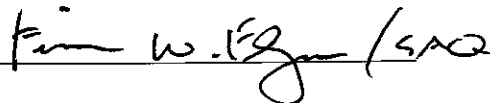
The purpose of this filing is to correct discrepancies in four Attachments to the Informational Filing due to clerical errors arising out of the translation and extraction of Forward Capacity Market data from the FCTS, to spreadsheet format, and then to the Attachments of the filed document. Specifically, in Attachment C, some existing resource sub-classifications were improperly labeled. In Attachment D, several of the new Demand Resources qualified to participate in the FCA were not included in the Attachment. In Attachment E, two clerical errors occurred. Specifically there was a

minor rounding error (involving \$.001) in the de-list bid price for one resource and five resources that had submitted Ambient Air Static De-List Bids were incorrectly labeled as rejected when they should have been labeled as accepted. Ambient Air Static De-List Bids do not require a review by the ISO Internal Market Monitor. Finally, in Attachment F, a column heading was mislabeled "Offers>0.75CONE AfterQDN" that should have been labeled "Offers<0.75TimesCONE AfterQDN." No protests or comments were submitted on these errors.


Attached are clean, corrected copies of Attachments C, D, E and F as well as blacklined copies reflecting the changes. At this time, the FCTS software does not allow the direct transfer of information to a report format, such as the Attachments included in the Informational Filing. The ISO will be adding this functionality to the FCTS as part of the ongoing development of software systems related to implementation of the Forward Capacity Market. Additionally, enhancements will be made to the review process used by the ISO in preparing the Attachments to the Informational Filing to prevent future errors.

The ISO sincerely appreciates the Commission's attention to this matter. If you have any questions or concerns regarding this filing, please feel free to contact me. Thank you for your assistance in this matter.

Respectfully submitted,

By:  (SAQ)

Kevin W. Flynn, Esq.
Raymond W. Hepper, Esq.
ISO New England Inc.
One Sullivan Road
Holyoke, MA 01040-2841
Tel: (413) 535-4177
Fax: (413) 535-4379
E-mail: kflynn@iso-ne.com
rhepper@iso-ne.com

By: 

Sherry A. Quirk, Esq.
Monica M. Berry, Esq.
Schiff Hardin, LLP
1666 K St., NW, Ste. 300
Washington, DC 20006
Tel: (202) 778-6475
Fax: (202) 778-6460
E-mail: squirk@schiffhardin.com
mberry@schiffhardin.com

Attachments

Attachment C

Blackline

ATTACHMENT C

Attachment C

Existing Generating, Import and Demand Resource Capacity

Resource ID	Resource Name	Resource Type	Capacity Zone	Summer DRV MW	Winter DRV MW	Summer Qualified Capacity MW	Winter Qualified Capacity MW
194	FOUR HILLS LOAD REDUCER	GEN-INTERMITTENT	Rest of Pool	NULL	NULL	0.619	1.016
253	TURNKEY LANDFILL	GEN-INTERMITTENT	Rest of Pool	NULL	NULL	2.547	2.758
321	MANCHESTER 10/10A CC	GEN	Rest of Pool	NULL	NULL	149.000	170.000
322	MANCHESTER 11/11A CC	GEN	Rest of Pool	NULL	NULL	141.912	164.912
323	MANCHESTER 9/9A CC	GEN	Rest of Pool	NULL	NULL	149.000	170.000
324	CDECCA	GEN	Rest of Pool	NULL	NULL	55.254	61.334
326	ALTRESCO	GEN	Rest of Pool	NULL	NULL	141.040	173.000
327	AMOSKEAG	GEN	Rest of Pool	NULL	NULL	15.818	17.500
328	GULF ISLAND COMPOSITE Incremental	GEN	Maine	NULL	NULL	32.970	32.970
329	ASCUTNEY GT	GEN	Rest of Pool	NULL	NULL	8.951	13.361
330	AYERS ISLAND	GEN	Rest of Pool	NULL	NULL	7.899	9.080
331	AZISCOHOS HYDRO	GEN	Maine	NULL	NULL	6.810	6.810
332	BAR HARBOR DIESELS 1-4	GEN	Maine	NULL	NULL	4.150	8.250
335	BELLOWS FALLS	GEN	Rest of Pool	NULL	NULL	48.540	48.540
336	BERLIN 1 GT	GEN	Rest of Pool	NULL	NULL	37.504	38.311
337	BETHLEHEM	GEN-INTERMITTENT	Rest of Pool	NULL	NULL	15.514	15.517

Resource ID	Resource Name	Resource Type	Capacity Zone	Summer DRV MW	Winter DRV MW	Summer Qualified Capacity MW	Winter Qualified Capacity MW
339	BRIDGEPORT HARBOR 2	GEN	Rest of Pool	NULL	NULL	130.495	147.509
340	BRIDGEPORT HARBOR 3	GEN	Rest of Pool	NULL	NULL	383.426	384.984
341	BRIDGEPORT HARBOR 4	GEN	Rest of Pool	NULL	NULL	15.414	20.214
342	BIO ENERGY	GEN-INTERMITTENT	Rest of Pool	NULL	NULL	0.000	0.000
345	MEAD	GEN-INTERMITTENT	Maine	NULL	NULL	30.000	37.461
346	BOLTON FALLS	GEN	Rest of Pool	NULL	NULL	1.725	3.889
348	BOOT MILLS	GEN	Rest of Pool	NULL	NULL	20.000	20.000
349	WHEELABRATOR BRIDGEPORT, L.P.	GEN-INTERMITTENT	Rest of Pool	NULL	NULL	59.493	59.735
350	BRAYTON PT 1	GEN	Rest of Pool	NULL	NULL	243.455	252.789
351	BRAYTON PT 2	GEN	Rest of Pool	NULL	NULL	244.000	249.331
352	BRAYTON PT 3	GEN	Rest of Pool	NULL	NULL	612.000	633.000
353	BRAYTON PT 4	GEN	Rest of Pool	NULL	NULL	435.000	445.520
354	Brayton Diesels 1-4 Incremental	GEN	Rest of Pool	NULL	NULL	9.870	9.870
355	BRANFORD 10	GEN	Rest of Pool	NULL	NULL	15.840	20.950
356	BRISTOL REFUSE	GEN-INTERMITTENT	Rest of Pool	NULL	NULL	12.907	13.255
357	BRIDGEWATER	GEN-INTERMITTENT	Rest of Pool	NULL	NULL	15.298	15.392
358	BRUNSWICK	GEN-INTERMITTENT	Maine	NULL	NULL	8.919	14.811
359	J. COCKWELL 1	GEN	Rest of Pool	NULL	NULL	288.475	292.275
360	J. COCKWELL 2	GEN	Rest of Pool	NULL	NULL	291.256	292.963
361	POTTER DIESEL 1	GEN	Rest of Pool	NULL	NULL	2.250	2.250
362	BULLS BRIDGE	GEN-INTERMITTENT	Rest of Pool	NULL	NULL	2.815	6.346
363	BURLINGTON GT	GEN	Rest of Pool	NULL	NULL	19.710	22.960
365	CANAL 1	GEN	Rest of Pool	NULL	NULL	558.670	564.410
366	CANAL 2	GEN	Rest of Pool	NULL	NULL	553.000	562.000
367	CAPE GT 4	GEN	Maine	NULL	NULL	12.980	17.060
368	CAPE GT 5	GEN	Maine	NULL	NULL	16.027	20.477

Resource ID	Resource Name	Resource Type	Capacity Zone	Summer DRV MW	Winter DRV MW	Summer Qualified Capacity MW	Winter Qualified Capacity MW
369	CATARACT EAST	GEN	Maine	NULL	NULL	7.454	8.000
370	COS COB 10	GEN	Rest of Pool	NULL	NULL	17.879	22.779
371	COS COB 11	GEN	Rest of Pool	NULL	NULL	18.239	23.229
372	COS COB 12	GEN	Rest of Pool	NULL	NULL	18.444	23.344
375	CLEARY 9/9A CC	GEN	Rest of Pool	NULL	NULL	104.931	109.931
376	CLEARY 8	GEN	Rest of Pool	NULL	NULL	26.000	26.000
379	COBBLE MOUNTAIN	GEN	Rest of Pool	NULL	NULL	32.642	30.603
380	COMERFORD	GEN	Rest of Pool	NULL	NULL	169.300	151.634
382	MERRIMACK CT1	GEN	Rest of Pool	NULL	NULL	16.826	21.676
383	MERRIMACK CT2	GEN	Rest of Pool	NULL	NULL	16.804	21.304
388	DARTMOUTH POWER	GEN	Rest of Pool	NULL	NULL	61.854	67.877
389	DERBY DAM	GEN	Rest of Pool	NULL	NULL	7.050	7.050
392	DEXTER	GEN-INTERMITTENT	Rest of Pool	NULL	NULL	37.326	39.486
393	DEERFIELD 5	GEN	Rest of Pool	NULL	NULL	13.682	13.990
395	DOREEN	GEN	Rest of Pool	NULL	NULL	15.959	20.809
396	DEVON 10	GEN	Rest of Pool	NULL	NULL	13.980	15.838
397	DEVON 11	GEN	Rest of Pool	NULL	NULL	29.581	39.101
398	DEVON 12	GEN	Rest of Pool	NULL	NULL	29.240	38.450
399	DEVON 13	GEN	Rest of Pool	NULL	NULL	30.759	39.759
400	DEVON 14	GEN	Rest of Pool	NULL	NULL	29.753	40.325
401	EASTMAN FALLS	GEN	Rest of Pool	NULL	NULL	5.132	6.470
405	ELLSWORTH HYDRO	GEN	Maine	NULL	NULL	9.115	8.821
407	EASTPORT DIESELS 1-3	GEN	Maine	NULL	NULL	2.600	3.050
410	ESSEX 19 HYDRO	GEN-INTERMITTENT	Rest of Pool	NULL	NULL	3.192	6.313
411	EXETER	GEN-INTERMITTENT	Rest of Pool	NULL	NULL	21.507	21.778
412	FALLS VILLAGE	GEN-INTERMITTENT	Rest of Pool	NULL	NULL	1.945	6.825
413	FIFE BROOK	GEN	Rest of Pool	NULL	NULL	6.329	9.900

Resource ID	Resource Name	Resource Type	Capacity Zone	Summer DRV MW	Winter DRV MW	Summer Qualified Capacity MW	Winter Qualified Capacity MW
415	FLORENCE 1 CG	GEN	Rest of Pool	NULL	NULL	3.024	4.044
416	FLORENCE 2 CG	GEN	Rest of Pool	NULL	NULL	2.924	3.944
417	FRAMINGHAM JET 1	GEN	Rest of Pool	NULL	NULL	9.289	13.339
418	FRAMINGHAM JET 2	GEN	Rest of Pool	NULL	NULL	9.914	13.914
419	FRAMINGHAM JET 3	GEN	Rest of Pool	NULL	NULL	9.366	12.866
420	FRANKLIN DRIVE 10	GEN	Rest of Pool	NULL	NULL	15.417	20.527
421	FRONT STREET DIESELS 1-3	GEN	Rest of Pool	NULL	NULL	8.286	8.250
424	GREAT LAKES - MILLINOCKET	GEN	Maine	NULL	NULL	67.000	74.997
426	GORGE 1 DIESEL	GEN	Rest of Pool	NULL	NULL	6.648	13.361
427	GORHAM	GEN	Rest of Pool	NULL	NULL	2.050	2.050
429	GREENVILLE	GEN-INTERMITTENT	Maine	NULL	NULL	13.611	12.695
432	HARRIS 1	GEN	Maine	NULL	NULL	16.790	16.776
433	HARRIS 2	GEN	Maine	NULL	NULL	34.948	34.500
434	HARRIS 3	GEN	Maine	NULL	NULL	34.210	33.905
435	HARRIMAN	GEN	Rest of Pool	NULL	NULL	40.400	38.615
436	HEMPHILL 1	GEN-INTERMITTENT	Rest of Pool	NULL	NULL	14.119	14.360
437	HOLYOKE 6/CABOT 6	GEN	Rest of Pool	NULL	NULL	9.611	9.611
438	HOLYOKE 8/CABOT 8	GEN	Rest of Pool	NULL	NULL	9.695	9.695
440	HIRAM	GEN	Maine	NULL	NULL	10.732	11.600
445	COVANTA WEST ENFIELD	GEN	Maine	NULL	NULL	23.206	23.301
446	COVANTA JONESBORO	GEN	Maine	NULL	NULL	23.117	23.582

Resource ID	Resource Name	Resource Type	Capacity Zone	Summer DRV MW	Winter DRV MW	Summer Qualified Capacity MW	Winter Qualified Capacity MW
448	IPSWICH DIESELS	GEN	Rest of Pool	NULL	NULL	10.240	9.495
449	JACKMAN	GEN	Rest of Pool	NULL	NULL	3.548	3.460
451	JOHNSTON LANDFILL	GEN	Rest of Pool	NULL	NULL	12.000	12.000
452	KENDALL JET 1	GEN	Rest of Pool	NULL	NULL	16.563	21.563
457	LAWRENCE HYDRO	GEN	Rest of Pool	NULL	NULL	6.540	13.029
460	LOCKWOOD	GEN-INTERMITTENT	Maine	NULL	NULL	4.068	4.505
462	LISBON RESOURCE RECOVERY	GEN-INTERMITTENT	Rest of Pool	NULL	NULL	13.804	13.938
463	AEI LIVERMORE	GEN	Maine	NULL	NULL	34.695	34.430
464	LOST NATION	GEN	Rest of Pool	NULL	NULL	14.071	18.084
465	DEERFIELD 2/LWR DRFIELD	GEN	Rest of Pool	NULL	NULL	19.483	19.500
466	L STREET JET	GEN	Rest of Pool	NULL	NULL	16.000	21.500
467	MARBLEHEAD DIESELS	GEN	Rest of Pool	NULL	NULL	5.000	5.000
468	MARSHFIELD 6 HYDRO	GEN	Rest of Pool	NULL	NULL	0.000	5.000
472	M STREET JET	GEN	Rest of Pool	NULL	NULL	0.000	67.903
473	MCINDOES	GEN	Rest of Pool	NULL	NULL	9.744	10.518
474	J C MCNEIL	GEN	Rest of Pool	NULL	NULL	52.000	54.000
475	MEDWAY DIESELS 1-4	GEN	Maine	NULL	NULL	6.200	8.300
476	MERC	GEN-INTERMITTENT	Maine	NULL	NULL	19.831	19.971
478	MIDDLETOWN 10	GEN	Rest of Pool	NULL	NULL	17.123	22.023
479	MIDDLETOWN 1	GEN	Rest of Pool	NULL	NULL	0.000	0.000
480	MIDDLETOWN 2	GEN	Rest of Pool	NULL	NULL	117.000	120.000
481	MIDDLETOWN 3	GEN	Rest of Pool	NULL	NULL	236.000	245.000
482	MIDDLETOWN 4	GEN	Rest of Pool	NULL	NULL	400.000	402.000
484	MILLSTONE POINT 2	GEN	Rest of Pool	NULL	NULL	879.835	881.960

Resource ID	Resource Name	Resource Type	Capacity Zone	Summer DRV MW	Winter DRV MW	Summer Qualified Capacity MW	Winter Qualified Capacity MW
485	MILLSTONE POINT 3	GEN	Rest of Pool	NULL	NULL	1235.001	1235.001
486	MILFORD POWER	GEN	Rest of Pool	NULL	NULL	149.000	170.730
487	MILLER HYDRO	GEN-INTERMITTENT	Maine	NULL	NULL	7.898	13.419
489	MERRIMACK 1	GEN	Rest of Pool	NULL	NULL	112.500	114.000
490	MERRIMACK 2	GEN	Rest of Pool	NULL	NULL	320.000	320.000
492	MONTVILLE 10 and 11	GEN	Rest of Pool	NULL	NULL	5.296	5.354
493	MONTVILLE 5	GEN	Rest of Pool	NULL	NULL	81.000	81.590
494	MONTVILLE 6	GEN	Rest of Pool	NULL	NULL	407.401	409.913
495	MONTY	GEN	Maine	NULL	NULL	28.000	28.000
496	MOORE	GEN	Rest of Pool	NULL	NULL	191.150	190.188
497	MASS POWER	GEN	Rest of Pool	NULL	NULL	238.259	276.759
498	MT TOM	GEN	Rest of Pool	NULL	NULL	143.619	145.533
502	MYSTIC 7	GEN	Rest of Pool	NULL	NULL	577.593	559.775
503	MYSTIC JET	GEN	Rest of Pool	NULL	NULL	7.395	11.545
507	NEA BELLINGHAM	GEN	Rest of Pool	NULL	NULL	272.013	328.056
508	NEWINGTON 1	GEN	Rest of Pool	NULL	NULL	400.200	400.200
513	NEW HAVEN HARBOR	GEN	Rest of Pool	NULL	NULL	447.894	454.644
515	NORWICH JET	GEN	Rest of Pool	NULL	NULL	15.255	18.800
519	NORWALK HARBOR 1	GEN	Rest of Pool	NULL	NULL	162.000	164.000
520	NORWALK HARBOR 2	GEN	Rest of Pool	NULL	NULL	168.000	172.000
521	NORWALK HARBOR 10 (3)	GEN	Rest of Pool	NULL	NULL	11.925	17.125
527	OGDEN-MARTIN 1	GEN-INTERMITTENT	Rest of Pool	NULL	NULL	38.078	40.960
528	OCEAN ST PWR GT1/GT2/ST1	GEN	Rest of Pool	NULL	NULL	270.901	316.925

Resource ID	Resource Name	Resource Type	Capacity Zone	Summer DRV MW	Winter DRV MW	Summer Qualified Capacity MW	Winter Qualified Capacity MW
529	OCEAN ST PWR GT3/GT4/ST2	GEN	Rest of Pool	NULL	NULL	270.180	318.180
531	PAWTUCKET POWER	GEN	Rest of Pool	NULL	NULL	63.344	66.656
532	PEJEPSCOT	GEN-INTERMITTENT	Maine	NULL	NULL	6.121	10.439
534	PENOBSCOT RIVER HYDRO	GEN-INTERMITTENT	Maine	NULL	NULL	19.764	19.170
536	PERC-ORRINGTON 1	GEN-INTERMITTENT	Maine	NULL	NULL	21.085	20.553
537	PILGRIM NUCLEAR POWER STATION	GEN	Rest of Pool	NULL	NULL	684.746	684.746
538	PINETREE POWER	GEN	Rest of Pool	NULL	NULL	16.620	16.844
539	PONTOOK HYDRO	GEN-INTERMITTENT	Rest of Pool	NULL	NULL	5.978	8.985
540	POTTER 2 CC	GEN	Rest of Pool	NULL	NULL	74.903	92.903
541	PROCTOR	GEN-INTERMITTENT	Rest of Pool	NULL	NULL	2.030	4.510
542	ECO MAINE	GEN-INTERMITTENT	Maine	NULL	NULL	10.693	10.350
544	RAINBOW	GEN	Rest of Pool	NULL	NULL	8.200	8.200
546	RESCO SAUGUS	GEN	Rest of Pool	NULL	NULL	30.577	31.000
547	WHEELABRATOR NORTH ANDOVER	GEN-INTERMITTENT	Rest of Pool	NULL	NULL	29.368	29.652
549	RUTLAND 5 GT	GEN	Rest of Pool	NULL	NULL	10.070	14.480
551	SALEM HARBOR 1	GEN	Rest of Pool	NULL	NULL	81.988	83.889
552	SALEM HARBOR 2	GEN	Rest of Pool	NULL	NULL	80.000	80.488
553	SALEM HARBOR 3	GEN	Rest of Pool	NULL	NULL	149.805	149.907
554	SALEM HARBOR 4	GEN	Rest of Pool	NULL	NULL	431.000	436.471
555	SEABROOK	GEN	Rest of Pool	NULL	NULL	1245.463	1245.425
556	SCHILLER 4	GEN	Rest of Pool	NULL	NULL	47.500	48.000
557	SCHILLER 5	GEN	Rest of Pool	NULL	NULL	45.600	49.600
558	SCHILLER 6	GEN	Rest of Pool	NULL	NULL	47.938	48.580
559	SCHILLER CT 1	GEN	Rest of Pool	NULL	NULL	17.000	18.000
561	SEARSBURG	GEN	Rest of Pool	NULL	NULL	4.851	4.960

Resource ID	Resource Name	Resource Type	Capacity Zone	Summer DRV MW	Winter DRV MW	Summer Qualified Capacity MW	Winter Qualified Capacity MW
562	SECREC-PRESTON	GEN-INTERMITTENT	Rest of Pool	NULL	NULL	16.345	16.483
563	SEMASS 1	GEN-INTERMITTENT	Rest of Pool	NULL	NULL	46.705	49.390
564	SEMASS 2	GEN-INTERMITTENT	Rest of Pool	NULL	NULL	22.409	24.576
565	SHELDON SPRINGS	GEN-INTERMITTENT	Rest of Pool	NULL	NULL	4.673	11.535
566	SHEPAUG	GEN	Rest of Pool	NULL	NULL	41.511	42.559
567	SHERMAN	GEN	Rest of Pool	NULL	NULL	6.081	6.237
569	SKELTON	GEN	Maine	NULL	NULL	19.532	19.704
570	SMITH	GEN	Rest of Pool	NULL	NULL	11.469	14.131
572	SO. MEADOW 11	GEN	Rest of Pool	NULL	NULL	35.781	46.921
573	SO. MEADOW 12	GEN	Rest of Pool	NULL	NULL	37.701	47.867
574	SO. MEADOW 13	GEN	Rest of Pool	NULL	NULL	38.317	47.917
575	SO. MEADOW 14	GEN	Rest of Pool	NULL	NULL	37.353	47.353
577	SOMERSET 6	GEN	Rest of Pool	NULL	NULL	109.058	108.500
579	SOMERSET JET 2	GEN	Rest of Pool	NULL	NULL	17.849	23.000
580	SO. MEADOW 5	GEN-INTERMITTENT	Rest of Pool	NULL	NULL	23.634	24.136
581	SO. MEADOW 6	GEN-INTERMITTENT	Rest of Pool	NULL	NULL	25.382	25.488
583	STONY BROOK 2A	GEN	Rest of Pool	NULL	NULL	67.400	87.400
584	STONY BROOK 2B	GEN	Rest of Pool	NULL	NULL	65.300	85.300
585	ST ALBANS 1 and 2	GEN	Rest of Pool	NULL	NULL	0.000	2.350
587	STEVENSON	GEN	Rest of Pool	NULL	NULL	28.311	28.900
590	BORALEX STRATTON ENERGY	GEN	Maine	NULL	NULL	45.024	44.363
591	S.D. WARREN-WESTBROOK	GEN	Maine	NULL	NULL	40.940	49.103
592	TAMWORTH	GEN-INTERMITTENT	Rest of Pool	NULL	NULL	20.517	21.058
594	AES THAMES	GEN-INTERMITTENT	Rest of Pool	NULL	NULL	183.858	182.978
595	TORRINGTON TERMINAL 10	GEN	Rest of Pool	NULL	NULL	15.638	20.748
596	TUNNEL 10	GEN	Rest of Pool	NULL	NULL	16.962	22.062

Resource ID	Resource Name	Resource Type	Capacity Zone	Summer DRV MW	Winter DRV MW	Summer Qualified Capacity MW	Winter Qualified Capacity MW
598	VERGENNES 5 and 6 DIESELS	GEN	Rest of Pool	NULL	NULL	3.950	4.000
599	VERNON	GEN	Rest of Pool	NULL	NULL	32.000	32.000
611	VT YANKEE NUCLEAR PWR STATION	GEN	Rest of Pool	NULL	NULL	604.250	628.000
612	WATERS RIVER JET 1	GEN	Rest of Pool	NULL	NULL	16.050	22.050
613	WATERS RIVER JET 2	GEN	Rest of Pool	NULL	NULL	30.506	45.806
614	WATERBURY 22	GEN	Rest of Pool	NULL	NULL	2.400	2.600
616	WEST ENFIELD	GEN	Maine	NULL	NULL	6.218	10.222
617	WESTON	GEN	Maine	NULL	NULL	13.200	13.200
618	DG WHITEFIELD, LLC	GEN-INTERMITTENT	Rest of Pool	NULL	NULL	13.562	12.403
619	WHITE LAKE JET	GEN	Rest of Pool	NULL	NULL	17.447	22.397
620	WILDER	GEN	Rest of Pool	NULL	NULL	41.160	41.337
621	WILLIAMS	GEN	Maine	NULL	NULL	14.900	14.900
622	WINOOSKI 1	GEN-INTERMITTENT	Rest of Pool	NULL	NULL	1.982	4.457
623	WALLINGFORD REFUSE	GEN-INTERMITTENT	Rest of Pool	NULL	NULL	7.682	7.744
624	WMI MILLBURY 1	GEN	Rest of Pool	NULL	NULL	39.730	39.982
625	WEST MEDWAY JET 1	GEN	Rest of Pool	NULL	NULL	35.114	60.540
626	WEST MEDWAY JET 2	GEN	Rest of Pool	NULL	NULL	34.732	52.932
627	WEST MEDWAY JET 3	GEN	Rest of Pool	NULL	NULL	35.441	55.841
628	WOODLAND ROAD	GEN	Rest of Pool	NULL	NULL	15.826	20.676
629	DownEast Power	GEN-INTERMITTENT	Maine	NULL	NULL	16.812	15.209

Resource ID	Resource Name	Resource Type	Capacity Zone	Summer DRV MW	Winter DRV MW	Summer Qualified Capacity MW	Winter Qualified Capacity MW
630	WEST SPRINGFIELD 10	GEN	Rest of Pool	NULL	NULL	17.215	22.000
633	WEST SPRINGFIELD 3	GEN	Rest of Pool	NULL	NULL	94.276	100.087
636	WYMAN HYDRO 1	GEN	Maine	NULL	NULL	27.362	27.362
637	WYMAN HYDRO 2	GEN	Maine	NULL	NULL	29.866	29.866
638	WYMAN HYDRO 3	GEN	Maine	NULL	NULL	25.728	25.728
639	YARMOUTH 1	GEN	Maine	NULL	NULL	51.790	52.965
640	YARMOUTH 2	GEN	Maine	NULL	NULL	51.735	52.945
641	YARMOUTH 3	GEN	Maine	NULL	NULL	115.508	117.805
642	YARMOUTH 4	GEN	Maine	NULL	NULL	603.488	610.000
715	ROCHESTER LANDFILL	GEN	Rest of Pool	NULL	NULL	4.748	4.980
737	SIMPSON G LOAD REDUCER	GEN	Rest of Pool	NULL	NULL	1.075	2.961
739	ROCKY RIVER	GEN	Rest of Pool	NULL	NULL	29.350	29.001
754	BAR MILLS	GEN-INTERMITTENT	Maine	NULL	NULL	1.771	2.861
755	BONNY EAGLE/W. BUXTON	GEN	Maine	NULL	NULL	15.599	17.500
757	HARRIS 4	GEN	Maine	NULL	NULL	1.436	1.249
758	FT HALIFAX	GEN-INTERMITTENT	Maine	NULL	NULL	0.000	0.000
759	MESSALONSKEE COMPOSITE	GEN	Maine	NULL	NULL	2.989	4.400
760	NORTH GORHAM	GEN	Maine	NULL	NULL	1.592	2.000
761	SHAWMUT	GEN	Maine	NULL	NULL	9.500	9.500
766	CABOT/TURNERS FALLS	GEN	Rest of Pool	NULL	NULL	68.200	68.200
767	SES CONCORD	GEN-INTERMITTENT	Rest of Pool	NULL	NULL	12.311	12.679
768	GARVINS/HOOKSETT	GEN	Rest of Pool	NULL	NULL	11.595	14.000
769	HADLEY FALLS 1&2	GEN-INTERMITTENT	Rest of Pool	NULL	NULL	18.563	26.528

Resource ID	Resource Name	Resource Type	Capacity Zone	Summer DRV MW	Winter DRV MW	Summer Qualified Capacity MW	Winter Qualified Capacity MW
772	NEWPORT HYDRO	GEN-INTERMITTENT	Rest of Pool	NULL	NULL	1.479	2.546
774	LOWER LAMOILLE COMPOSITE	GEN	Rest of Pool	NULL	NULL	15.800	16.000
775	MIDDLEBURY COMPOSITE	GEN	Rest of Pool	NULL	NULL	6.600	6.000
776	N. RUTLAND COMPOSITE	GEN	Rest of Pool	NULL	NULL	5.200	5.300
779	MIDDLESEX 2	GEN	Rest of Pool	NULL	NULL	1.010	2.118
781	WEST DANVILLE 1	GEN-INTERMITTENT	Rest of Pool	NULL	NULL	0.000	0.330
783	HIGHGATE FALLS	GEN-INTERMITTENT	Rest of Pool	NULL	NULL	4.451	8.420
786	KEZAR LEDGEMERE COMPOSITE	GEN-INTERMITTENT	Maine	NULL	NULL	0.388	0.951
787	LEWISTON CANAL COMPOSITE	GEN	Maine	NULL	NULL	1.855	6.490
789	CEC 002 PAWTUCKET U5	GEN-INTERMITTENT	Rest of Pool	NULL	NULL	0.227	0.658
790	APLP-BFI	GEN-INTERMITTENT	Rest of Pool	NULL	NULL	0.000	0.000
792	CENTENNIAL HYDRO	GEN-INTERMITTENT	Rest of Pool	NULL	NULL	0.218	0.564
793	METHUEN HYDRO	GEN-INTERMITTENT	Rest of Pool	NULL	NULL	0.000	0.197
794	MINIWAWA	GEN-INTERMITTENT	Rest of Pool	NULL	NULL	0.114	0.593
795	RIVER MILL HYDRO	GEN-INTERMITTENT	Rest of Pool	NULL	NULL	0.000	0.075
796	GOODWIN DAM	GEN	Rest of Pool	NULL	NULL	3.000	3.000
797	CEC 003 WYRE WYND U5	GEN-INTERMITTENT	Rest of Pool	NULL	NULL	0.316	1.722
798	COLEBROOK	GEN-INTERMITTENT	Rest of Pool	NULL	NULL	0.883	0.892
799	KINNEYTOWN A	GEN-INTERMITTENT	Rest of Pool	NULL	NULL	0.000	0.000
800	KINNEYTOWN B	GEN-INTERMITTENT	Rest of Pool	NULL	NULL	0.231	0.686
801	WILLIMANTIC 1	GEN-INTERMITTENT	Rest of Pool	NULL	NULL	0.006	0.350
802	WILLIMANTIC 2	GEN-INTERMITTENT	Rest of Pool	NULL	NULL	0.000	0.273
803	TOUTANT	GEN	Rest of Pool	NULL	NULL	0.400	0.400

Resource ID	Resource Name	Resource Type	Capacity Zone	Summer DRV MW	Winter DRV MW	Summer Qualified Capacity MW	Winter Qualified Capacity MW
804	PUTNAM	GEN-INTERMITTENT	Rest of Pool	NULL	NULL	0.112	0.465
805	GLEN FALLS	GEN-INTERMITTENT	Rest of Pool	NULL	NULL	0.000	0.000
806	MECHANICSVILLE	GEN-INTERMITTENT	Rest of Pool	NULL	NULL	0.016	0.134
807	CEC 004 DAYVILLE POND U5	GEN-INTERMITTENT	Rest of Pool	NULL	NULL	0.000	0.070
808	SANDY HOOK HYDRO	GEN	Rest of Pool	NULL	NULL	0.039	0.092
809	PINCHBECK	GEN-INTERMITTENT	Rest of Pool	NULL	NULL	0.000	0.002
810	QUINEBAUG	GEN-INTERMITTENT	Rest of Pool	NULL	NULL	0.219	1.228
811	BANTAM	GEN-INTERMITTENT	Rest of Pool	NULL	NULL	0.027	0.173
812	BEEBE HOLBROOK	GEN	Rest of Pool	NULL	NULL	0.586	0.586
813	TUNNEL	GEN-INTERMITTENT	Rest of Pool	NULL	NULL	0.108	1.587
814	PATCH	GEN-INTERMITTENT	Rest of Pool	NULL	NULL	0.014	0.123
815	CARVER FALLS	GEN-INTERMITTENT	Rest of Pool	NULL	NULL	0.376	1.245
816	CAVENDISH	GEN-INTERMITTENT	Rest of Pool	NULL	NULL	0.239	0.944
817	TAFTSVILLE VT	GEN-INTERMITTENT	Rest of Pool	NULL	NULL	0.033	0.118
818	PIERCE MILLS	GEN-INTERMITTENT	Rest of Pool	NULL	NULL	0.159	0.214
819	ARNOLD FALLS	GEN-INTERMITTENT	Rest of Pool	NULL	NULL	0.126	0.169
820	PASSUMPSIC	GEN-INTERMITTENT	Rest of Pool	NULL	NULL	0.292	0.325
821	GAGE	GEN-INTERMITTENT	Rest of Pool	NULL	NULL	0.246	0.448
822	SMITH (CVPS)	GEN-INTERMITTENT	Rest of Pool	NULL	NULL	0.394	0.584
823	EAST BARNET	GEN-INTERMITTENT	Rest of Pool	NULL	NULL	0.682	1.326
824	BATH ELECTRIC HYDRO	GEN-INTERMITTENT	Rest of Pool	NULL	NULL	0.264	0.280
825	WEST CHARLESTON	GEN-INTERMITTENT	Rest of Pool	NULL	NULL	0.000	0.000
826	TROY	GEN-INTERMITTENT	Rest of Pool	NULL	NULL	0.000	0.000
827	SEARSBURG WIND	GEN-INTERMITTENT	Rest of Pool	NULL	NULL	0.202	1.021
828	BARTON HYDRO	GEN-INTERMITTENT	Rest of Pool	NULL	NULL	0.364	0.642
829	ENOSBURG 2 DIESEL	GEN	Rest of Pool	NULL	NULL	0.784	0.784

Resource ID	Resource Name	Resource Type	Capacity Zone	Summer DRV MW	Winter DRV MW	Summer Qualified Capacity MW	Winter Qualified Capacity MW
830	ENOSBURG HYDRO	GEN-INTERMITTENT	Rest of Pool	NULL	NULL	0.506	0.584
831	VAIL & GREAT FALLS	GEN-INTERMITTENT	Rest of Pool	NULL	NULL	0.596	0.710
832	CENTER RUTLAND	GEN-INTERMITTENT	Rest of Pool	NULL	NULL	0.000	0.040
833	BARNET	GEN-INTERMITTENT	Rest of Pool	NULL	NULL	0.088	0.198
834	COMPTU FALLS	GEN-INTERMITTENT	Rest of Pool	NULL	NULL	0.131	0.405
835	DEWEY MILLS	GEN-INTERMITTENT	Rest of Pool	NULL	NULL	0.171	0.850
836	EMERSON FALLS	GEN-INTERMITTENT	Rest of Pool	NULL	NULL	0.010	0.076
837	KILLINGTON	GEN-INTERMITTENT	Rest of Pool	NULL	NULL	0.009	0.032
838	KINGSBURY	GEN-INTERMITTENT	Rest of Pool	NULL	NULL	0.096	0.161
839	LADD'S MILL	GEN-INTERMITTENT	Rest of Pool	NULL	NULL	0.018	0.042
840	MARTINSVILLE	GEN-INTERMITTENT	Rest of Pool	NULL	NULL	0.031	0.127
841	MORETOWN 8	GEN-INTERMITTENT	Rest of Pool	NULL	NULL	0.078	0.257
842	NANTANA MILL	GEN-INTERMITTENT	Rest of Pool	NULL	NULL	0.025	0.092
843	NEWBURY	GEN-INTERMITTENT	Rest of Pool	NULL	NULL	0.064	0.163
844	OTTAUQUECHEE	GEN-INTERMITTENT	Rest of Pool	NULL	NULL	0.356	1.050
845	SLACK DAM	GEN-INTERMITTENT	Rest of Pool	NULL	NULL	0.112	0.347
846	WINOOSKI 8	GEN-INTERMITTENT	Rest of Pool	NULL	NULL	0.267	0.467
847	WOODSIDE	GEN-INTERMITTENT	Rest of Pool	NULL	NULL	0.066	0.102
848	WRIGHTSVILLE	GEN-INTERMITTENT	Rest of Pool	NULL	NULL	0.118	0.597
849	CRESCENT DAM	GEN-INTERMITTENT	Rest of Pool	NULL	NULL	0.331	0.767
850	GLENDALE HYDRO	GEN-INTERMITTENT	Rest of Pool	NULL	NULL	0.274	0.777
851	GARDNER FALLS	GEN-INTERMITTENT	Rest of Pool	NULL	NULL	0.375	1.925
852	SOUTH BARRE HYDRO	GEN-INTERMITTENT	Rest of Pool	NULL	NULL	0.035	0.128
853	WEBSTER HYDRO	GEN-INTERMITTENT	Rest of Pool	NULL	NULL	0.000	0.082
854	ORANGE HYDRO 1	GEN-INTERMITTENT	Rest of Pool	NULL	NULL	0.006	0.074
855	ORANGE HYDRO 2	GEN-INTERMITTENT	Rest of Pool	NULL	NULL	0.060	0.157
856	HUNT'S POND	GEN-INTERMITTENT	Rest of Pool	NULL	NULL	0.005	0.058
857	OAKDALE HYDRO	GEN-INTERMITTENT	Rest of Pool	NULL	NULL	3.059	0.000

Resource ID	Resource Name	Resource Type	Capacity Zone	Summer DRV MW	Winter DRV MW	Summer Qualified Capacity MW	Winter Qualified Capacity MW
858	STERLING DIESELS	GEN	Rest of Pool	NULL	NULL	0.330	0.330
859	BOATLOCK	GEN-INTERMITTENT	Rest of Pool	NULL	NULL	1.232	1.629
860	BRIAR HYDRO	GEN-INTERMITTENT	Rest of Pool	NULL	NULL	1.122	3.771
861	CANAAN	GEN-INTERMITTENT	Rest of Pool	NULL	NULL	0.944	0.977
862	CHEMICAL	GEN	Rest of Pool	NULL	NULL	1.600	1.600
863	CLEMENT DAM	GEN-INTERMITTENT	Rest of Pool	NULL	NULL	1.068	1.729
864	DWIGHT	GEN-INTERMITTENT	Rest of Pool	NULL	NULL	0.262	0.462
865	ERROL	GEN-INTERMITTENT	Rest of Pool	NULL	NULL	1.876	2.070
866	GREGGS	GEN-INTERMITTENT	Rest of Pool	NULL	NULL	0.378	1.547
867	INDIAN ORCHARD	GEN-INTERMITTENT	Rest of Pool	NULL	NULL	0.082	0.989
868	MILTON MILLS HYDRO	GEN-INTERMITTENT	Rest of Pool	NULL	NULL	0.439	1.140
869	MINE FALLS	GEN-INTERMITTENT	Rest of Pool	NULL	NULL	0.728	1.678
870	PEMBROKE	GEN-INTERMITTENT	Rest of Pool	NULL	NULL	0.300	1.656
871	PENNACOOK FALLS LOWER	GEN-INTERMITTENT	Rest of Pool	NULL	NULL	1.244	3.593
872	PENNACOOK FALLS UPPER	GEN-INTERMITTENT	Rest of Pool	NULL	NULL	0.940	2.517
873	PUTTS BRIDGE	GEN-INTERMITTENT	Rest of Pool	NULL	NULL	0.905	2.056
874	RED BRIDGE	GEN-INTERMITTENT	Rest of Pool	NULL	NULL	0.558	2.221
875	RIVER BEND	GEN-INTERMITTENT	Rest of Pool	NULL	NULL	0.402	0.575
876	ROBERTSVILLE	GEN-INTERMITTENT	Rest of Pool	NULL	NULL	0.019	0.098
877	SCOTLAND	GEN-INTERMITTENT	Rest of Pool	NULL	NULL	0.000	1.221
878	SKINNER	GEN-INTERMITTENT	Rest of Pool	NULL	NULL	0.000	0.206
879	TAFTVILLE CT	GEN-INTERMITTENT	Rest of Pool	NULL	NULL	0.176	0.913
880	MCCALLUM ENTERPRISES	GEN-INTERMITTENT	Rest of Pool	NULL	NULL	0.000	0.000
881	SHELTON LANDFILL	GEN-INTERMITTENT	Rest of Pool	NULL	NULL	0.000	0.000
882	FRANKLIN FALLS	GEN-INTERMITTENT	Rest of Pool	NULL	NULL	0.480	0.584
883	SALMON FALLS HYDRO	GEN-INTERMITTENT	Rest of Pool	NULL	NULL	0.044	0.532

Resource ID	Resource Name	Resource Type	Capacity Zone	Summer DRV MW	Winter DRV MW	Summer Qualified Capacity MW	Winter Qualified Capacity MW
884	SWANS FALLS	GEN-INTERMITTENT	Rest of Pool	NULL	NULL	0.276	0.260
885	STEVENS MILL	GEN-INTERMITTENT	Rest of Pool	NULL	NULL	0.117	0.178
886	COCHECO FALLS	GEN-INTERMITTENT	Rest of Pool	NULL	NULL	0.171	0.500
887	CHINA MILLS DAM	GEN-INTERMITTENT	Rest of Pool	NULL	NULL	0.045	0.522
888	NEWFOUND HYDRO	GEN-INTERMITTENT	Rest of Pool	NULL	NULL	0.127	1.055
889	SUNAPEE HYDRO	GEN-INTERMITTENT	Rest of Pool	NULL	NULL	0.091	0.333
890	NASHUA HYDRO	GEN-INTERMITTENT	Rest of Pool	NULL	NULL	0.307	0.552
891	HILLSBORO MILLS	GEN-INTERMITTENT	Rest of Pool	NULL	NULL	0.000	0.290
892	LAKEPORT DAM	GEN-INTERMITTENT	Rest of Pool	NULL	NULL	0.262	0.365
893	WEST HOPKINTON HYDRO	GEN-INTERMITTENT	Rest of Pool	NULL	NULL	0.196	0.550
894	LISBON HYDRO	GEN-INTERMITTENT	Rest of Pool	NULL	NULL	0.212	0.351
895	LOWER ROBERTSON DAM	GEN-INTERMITTENT	Rest of Pool	NULL	NULL	0.211	0.553
897	OLD NASH DAM	GEN-INTERMITTENT	Rest of Pool	NULL	NULL	0.019	0.068
898	SUGAR RIVER HYDRO	GEN-INTERMITTENT	Rest of Pool	NULL	NULL	0.016	0.124
899	GREAT FALLS UPPER	GEN-INTERMITTENT	Rest of Pool	NULL	NULL	0.000	0.000
900	GREAT FALLS LOWER	GEN-INTERMITTENT	Rest of Pool	NULL	NULL	0.158	0.666
901	WATERLOOM FALLS	GEN-INTERMITTENT	Rest of Pool	NULL	NULL	0.000	0.047
902	HOSIERY MILL DAM	GEN-INTERMITTENT	Rest of Pool	NULL	NULL	0.033	0.232
903	WYANDOTTE HYDRO	GEN-INTERMITTENT	Rest of Pool	NULL	NULL	0.000	0.084
904	LOCHMERE DAM	GEN-INTERMITTENT	Rest of Pool	NULL	NULL	0.443	0.640
905	ASHUELOT HYDRO	GEN-INTERMITTENT	Rest of Pool	NULL	NULL	0.237	0.462

Resource ID	Resource Name	Resource Type	Capacity Zone	Summer DRV MW	Winter DRV MW	Summer Qualified Capacity MW	Winter Qualified Capacity MW
906	ROLLINSFORD HYDRO	GEN-INTERMITTENT	Rest of Pool	NULL	NULL	0.192	0.957
907	BELL MILL/ELM ST. HYDRO	GEN-INTERMITTENT	Rest of Pool	NULL	NULL	0.000	0.017
908	OTIS MILL HYDRO	GEN-INTERMITTENT	Rest of Pool	NULL	NULL	0.000	0.046
909	STEELS POND HYDRO	GEN-INTERMITTENT	Rest of Pool	NULL	NULL	0.103	0.253
910	CAMPTON DAM	GEN-INTERMITTENT	Rest of Pool	NULL	NULL	0.092	0.227
911	KELLEYS FALLS	GEN-INTERMITTENT	Rest of Pool	NULL	NULL	0.000	0.299
912	SUNNYBROOK HYDRO 1	GEN-INTERMITTENT	Rest of Pool	NULL	NULL	0.005	0.007
913	GOODRICH FALLS	GEN-INTERMITTENT	Rest of Pool	NULL	NULL	0.135	0.294
914	CHAMBERLAIN FALLS	GEN-INTERMITTENT	Rest of Pool	NULL	NULL	0.000	0.032
915	MONADNOCK PAPER MILLS	GEN-INTERMITTENT	Rest of Pool	NULL	NULL	0.000	0.000
917	EXETER RIVER HYDRO	GEN-INTERMITTENT	Rest of Pool	NULL	NULL	0.000	0.000
919	HOPKINTON HYDRO	GEN-INTERMITTENT	Rest of Pool	NULL	NULL	0.058	0.099
921	HADLEY FALLS	GEN-INTERMITTENT	Rest of Pool	NULL	NULL	0.000	0.071
922	NOONE FALLS	GEN-INTERMITTENT	Rest of Pool	NULL	NULL	0.029	0.046
924	FRESHWATER HYDRO	GEN-INTERMITTENT	Rest of Pool	NULL	NULL	0.000	0.000
925	OTTER LANE HYDRO	GEN-INTERMITTENT	Rest of Pool	NULL	NULL	0.004	0.051
926	PETERBOROUGH LOWER HYDRO	GEN-INTERMITTENT	Rest of Pool	NULL	NULL	0.000	0.108
928	SALMON BROOK STATION 3	GEN-INTERMITTENT	Rest of Pool	NULL	NULL	0.022	0.139
931	AVERY DAM	GEN-INTERMITTENT	Rest of Pool	NULL	NULL	0.154	0.198

Resource ID	Resource Name	Resource Type	Capacity Zone	Summer DRV MW	Winter DRV MW	Summer Qualified Capacity MW	Winter Qualified Capacity MW
932	WATSON DAM	GEN-INTERMITTENT	Rest of Pool	NULL	NULL	0.055	0.194
933	WESTON DAM	GEN-INTERMITTENT	Rest of Pool	NULL	NULL	0.237	0.337
935	SUNNYBROOK HYDRO 2	GEN-INTERMITTENT	Rest of Pool	NULL	NULL	0.019	0.020
941	PETERBOROUGH UPPER HYDRO	GEN-INTERMITTENT	Rest of Pool	NULL	NULL	0.000	0.074
942	DUNBARTON ROAD LANDFILL	GEN-INTERMITTENT	Rest of Pool	NULL	NULL	0.529	0.604
943	FOUR HILLS LANDFILL	GEN-INTERMITTENT	Rest of Pool	NULL	NULL	0.365	0.244
946	MERRIMAC PAPER - QF	GEN-INTERMITTENT	Rest of Pool	NULL	NULL	0.000	0.000
947	RIVERDALE MILLS - QF	GEN-INTERMITTENT	Rest of Pool	NULL	NULL	0.000	0.000
948	PEPPERELL HYDRO COMPANY LLC	GEN-INTERMITTENT	Rest of Pool	NULL	NULL	0.343	0.507
949	VALLEY HYDRO - QF	GEN-INTERMITTENT	Rest of Pool	NULL	NULL	0.012	0.089
950	LP ATHOL - QF	GEN-INTERMITTENT	Rest of Pool	NULL	NULL	0.083	0.112
951	BALTIC MILLS - QF	GEN-INTERMITTENT	Rest of Pool	NULL	NULL	0.029	0.064
952	PONTIAC ENERGY - QF	GEN-INTERMITTENT	Rest of Pool	NULL	NULL	0.155	0.163
953	ATTLEBORO LANDFILL - QF	GEN-INTERMITTENT	Rest of Pool	NULL	NULL	0.367	0.394
954	MM LOWELL LANDFILL - QF	GEN-INTERMITTENT	Rest of Pool	NULL	NULL	0.233	0.218
956	WARE COGEN - QF	GEN	Rest of Pool	NULL	NULL	0.000	0.000
957	HG&E HYDRO/CABOT 1-4	GEN	Rest of Pool	NULL	NULL	3.147	3.147
959	BARTON 1-4 DIESELS	GEN	Rest of Pool	NULL	NULL	0.614	0.606

Resource ID	Resource Name	Resource Type	Capacity Zone	Summer DRV MW	Winter DRV MW	Summer Qualified Capacity MW	Winter Qualified Capacity MW
969	POWDER MILL HYDRO	GEN-INTERMITTENT	Rest of Pool	NULL	NULL	0.000	0.083
970	DUDLEY HYDRO	GEN-INTERMITTENT	Rest of Pool	NULL	NULL	0.023	0.135
973	CONCORD STEAM	GEN	Rest of Pool	NULL	NULL	0.000	0.000
978	NEW MILFORD	GEN-INTERMITTENT	Rest of Pool	NULL	NULL	1.442	1.168
1005	BG DIGHTON POWER LLC	GEN	Rest of Pool	NULL	NULL	150.000	177.388
1024	BUNKER RD #1 DIESEL	GEN	Rest of Pool	NULL	NULL	0.000	0.000
1025	BUNKER RD #2 DIESEL	GEN	Rest of Pool	NULL	NULL	0.000	0.000
1026	BUNKER RD #3 DIESEL	GEN	Rest of Pool	NULL	NULL	0.000	0.000
1027	BUNKER RD #4 DIESEL	GEN	Rest of Pool	NULL	NULL	0.000	0.000
1028	BUNKER RD #12 GAS TURB	GEN	Rest of Pool	NULL	NULL	3.000	3.700
1029	BUNKER RD #13 GAS TURB	GEN	Rest of Pool	NULL	NULL	3.000	3.700
1030	OAK BLUFFS	GEN	Rest of Pool	NULL	NULL	8.000	8.250
1031	WEST TISBURY	GEN	Rest of Pool	NULL	NULL	5.500	5.475
1032	BRIDGEPORT ENERGY 1	GEN	Rest of Pool	NULL	NULL	447.874	527.118
1034	RIVERSIDE 4-7	GEN-INTERMITTENT	Rest of Pool	NULL	NULL	0.687	1.797
1035	RIVERSIDE 8	GEN-INTERMITTENT	Rest of Pool	NULL	NULL	2.304	1.794
1044	COMMERCIAL ST 2	GEN	Rest of Pool	NULL	NULL	0.000	0.000
1047	FAIRFAX	GEN-INTERMITTENT	Rest of Pool	NULL	NULL	1.696	3.420
1048	WARE HYDRO	GEN-INTERMITTENT	Rest of Pool	NULL	NULL	0.139	0.890
1049	COLLINS HYDRO	GEN-INTERMITTENT	Rest of Pool	NULL	NULL	0.294	0.842
1050	CHICOPEE HYDRO	GEN-INTERMITTENT	Rest of Pool	NULL	NULL	0.553	1.263
1051	HAL-BFI	GEN-INTERMITTENT	Rest of Pool	NULL	NULL	0.609	0.712

Resource ID	Resource Name	Resource Type	Capacity Zone	Summer DRV MW	Winter DRV MW	Summer Qualified Capacity MW	Winter Qualified Capacity MW
1052	EB1-BFI	GEN-INTERMITTENT	Rest of Pool	NULL	NULL	1.781	1.945
1054	BLACKSTONE HYDRO ASSOC	GEN-INTERMITTENT	Rest of Pool	NULL	NULL	0.000	0.158
1057	BLACKSTONE HYDRO LOAD REDUCER	GEN-INTERMITTENT	Rest of Pool	NULL	NULL	0.272	0.764
1059	BARRE LANDFILL	GEN-INTERMITTENT	Rest of Pool	NULL	NULL	0.584	0.584
1061	MASCOMA HYDRO	GEN-INTERMITTENT	Rest of Pool	NULL	NULL	0.137	0.706
1062	MWRA COSGROVE	GEN-INTERMITTENT	Rest of Pool	NULL	NULL	0.399	0.045
1076	SHREWSBURY DIESEL #1	GEN	Rest of Pool	NULL	NULL	2.750	2.750
1077	SHREWSBURY DIESEL #2	GEN	Rest of Pool	NULL	NULL	2.750	2.750
1078	SHREWSBURY DIESEL #3	GEN	Rest of Pool	NULL	NULL	2.750	2.750
1079	SHREWSBURY DIESEL # 4	GEN	Rest of Pool	NULL	NULL	2.750	2.750
1080	SHREWSBURY DIESEL #5	GEN	Rest of Pool	NULL	NULL	2.750	2.750
1086	BERKSHIRE POWER	GEN	Rest of Pool	NULL	NULL	229.279	246.279
1107	SOMERSET	GEN-INTERMITTENT	Maine	NULL	NULL	1.527	0.958
1108	CHAMPION	GEN-INTERMITTENT	Maine	NULL	NULL	32.700	32.700
1109	MMWAC	GEN-INTERMITTENT	Maine	NULL	NULL	1.814	2.071
1113	BRASSUA HYDRO	GEN-INTERMITTENT	Maine	NULL	NULL	1.546	2.728
1114	MADISON COMPOSITE	GEN-INTERMITTENT	Maine	NULL	NULL	0.000	0.000
1117	GREAT WORKS COMPOSITE	GEN-INTERMITTENT	Maine	NULL	NULL	0.027	0.152
1119	KENNEBAGO HYDRO	GEN-INTERMITTENT	Maine	NULL	NULL	0.262	0.449

Resource ID	Resource Name	Resource Type	Capacity Zone	Summer DRV MW	Winter DRV MW	Summer Qualified Capacity MW	Winter Qualified Capacity MW
1122	CASCADE-DIAMOND-QF	GEN-INTERMITTENT	Rest of Pool	NULL	NULL	0.123	0.345
1165	CADYS FALLS	GEN-INTERMITTENT	Rest of Pool	NULL	NULL	0.281	0.434
1166	MORRISVILLE PLANT #2	GEN-INTERMITTENT	Rest of Pool	NULL	NULL	0.409	0.714
1167	WOLCOTT HYDRO #1	GEN-INTERMITTENT	Rest of Pool	NULL	NULL	0.164	0.398
1168	H.K. SANDERS	GEN	Rest of Pool	NULL	NULL	0.900	1.668
1185	STONY BROOK GT1A	GEN	Rest of Pool	NULL	NULL	104.000	119.000
1186	STONY BROOK GT1B	GEN	Rest of Pool	NULL	NULL	100.000	116.000
1187	STONY BROOK GT1C	GEN	Rest of Pool	NULL	NULL	104.000	119.000
1188	LOWELL COGENERATION PLANT	GEN	Rest of Pool	NULL	NULL	27.881	30.856
1209	CRRA HARTFORD LANDFILL	GEN-INTERMITTENT	Rest of Pool	NULL	NULL	1.632	1.762
1210	MILLENNIUM	GEN	Rest of Pool	NULL	NULL	325.786	374.786
1216	MAINE INDEPENDENCE STATION	GEN	Maine	NULL	NULL	490.432	540.432
1221	ESSEX DIESELS	GEN	Rest of Pool	NULL	NULL	2.100	2.175
1224	RANDOLPH/BFG ELECTRIC FACILITY	GEN-INTERMITTENT	Rest of Pool	NULL	NULL	0.787	0.899
1225	TANNERY DAM	GEN-INTERMITTENT	Rest of Pool	NULL	NULL	0.000	0.021
1226	TIVERTON POWER	GEN	Rest of Pool	NULL	NULL	244.781	279.451
1255	RUMFORD POWER	GEN	Maine	NULL	NULL	244.940	269.750
1258	BHE SMALL HYDRO COMPOSITE	GEN-INTERMITTENT	Maine	NULL	NULL	0.784	1.923

Resource ID	Resource Name	Resource Type	Capacity Zone	Summer DRV MW	Winter DRV MW	Summer Qualified Capacity MW	Winter Qualified Capacity MW
1266	MARSH POWER	GEN-INTERMITTENT	Maine	NULL	NULL	0.000	0.032
1267	SPARHAWK	GEN-INTERMITTENT	Maine	NULL	NULL	0.011	0.062
1270	SYSKO STONY BROOK	GEN-INTERMITTENT	Maine	NULL	NULL	0.014	0.016
1271	SYSKO WIGHT BROOK	GEN-INTERMITTENT	Maine	NULL	NULL	0.003	0.016
1273	KENNEBEC WATER U5	GEN-INTERMITTENT	Maine	NULL	NULL	0.103	0.324
1283	LEWISTON U5	GEN-INTERMITTENT	Maine	NULL	NULL	0.362	0.307
1286	ANP-BLACKSTONE ENERGY CO. #1	GEN	Rest of Pool	NULL	NULL	219.538	249.738
1287	ANP-BLACKSTONE ENERGY 2	GEN	Rest of Pool	NULL	NULL	221.079	251.179
1288	BUCKSPORT ENERGY 4	GEN	Maine	NULL	NULL	156.805	183.105
1302	TCPMCMPAGF GEN1 U5	GEN-INTERMITTENT	Maine	NULL	NULL	0.000	0.000
1342	LAKE ROAD 1	GEN	Rest of Pool	NULL	NULL	245.792	268.374
1343	LAKE ROAD 2	GEN	Rest of Pool	NULL	NULL	251.328	286.952
1344	LAKE ROAD 3	GEN	Rest of Pool	NULL	NULL	254.901	283.671
1345	WESTBROOK	GEN	Maine	NULL	NULL	513.824	544.375
1368	ROCKY GORGE U5	GEN-INTERMITTENT	Maine	NULL	NULL	0.110	0.316
1376	PPL WALLINGFORD UNIT 1	GEN	Rest of Pool	NULL	NULL	43.500	48.945
1377	PPL WALLINGFORD UNIT 2	GEN	Rest of Pool	NULL	NULL	41.367	52.367
1378	PPL WALLINGFORD UNIT 3	GEN	Rest of Pool	NULL	NULL	43.531	48.426

Resource ID	Resource Name	Resource Type	Capacity Zone	Summer DRV MW	Winter DRV MW	Summer Qualified Capacity MW	Winter Qualified Capacity MW
1379	PPL WALLINGFORD UNIT 4	GEN	Rest of Pool	NULL	NULL	43.353	48.638
1380	PPL WALLINGFORD UNIT 5	GEN	Rest of Pool	NULL	NULL	42.571	53.571
1385	Milford Power 1 Incremental	GEN	Rest of Pool	NULL	NULL	253.000	267.237
1386	MILFORD POWER 2	GEN	Rest of Pool	NULL	NULL	253.093	287.632
1412	ANP-BELLINGHAM 1	GEN	Rest of Pool	NULL	NULL	236.425	266.625
1415	ANP-BELLINGHAM 2	GEN	Rest of Pool	NULL	NULL	237.457	268.787
1432	GRS-FALL RIVER	GEN	Rest of Pool	NULL	NULL	3.113	3.900
1478	MYSTIC 8	GEN	Rest of Pool	NULL	NULL	682.049	830.809
1495	SOUTHBRIDGE P&T QF U5	GEN	Rest of Pool	NULL	NULL	0.079	0.079
1572	GRANBY SANITARY LANDFILL QF U5	GEN-INTERMITTENT	Rest of Pool	NULL	NULL	2.663	2.511
1577	Phillips Academy	DR-RTEG	Rest of Pool	1.150	1.000	1.242	1.080
1598	Lawrence and Memorial Hosp - 1	DR-RTEG	Rest of Pool	0.362	0.362	0.391	0.391
1610	Connecticut College	DR	Rest of Pool	0.575	0.575	0.621	0.621
1614	Mid State Medical 86510590	DR-RTEG	Rest of Pool	0.400	0.400	0.432	0.432
1616	MYSTIC 9	GEN	Rest of Pool	NULL	NULL	677.959	826.719
1618	Goodrich Optical	DR	Rest of Pool	0.150	0.150	0.162	0.162

Resource ID	Resource Name	Resource Type	Capacity Zone	Summer DRV MW	Winter DRV MW	Summer Qualified Capacity MW	Winter Qualified Capacity MW
1625	GRANITE RIDGE ENERGY	GEN	Rest of Pool	NULL	NULL	659.862	782.170
1630	RISEP	GEN	Rest of Pool	NULL	NULL	522.696	575.030
1631	Indeck-Energy Alexandria, LLC	GEN	Rest of Pool	NULL	NULL	15.200	15.200
1640	GROVETON COGEN U5	GEN	Rest of Pool	NULL	NULL	0.810	0.810
1641	WAUSAU COGEN U5	GEN-INTERMITTENT	Rest of Pool	NULL	NULL	0.016	0.087
1643	Bristol Hospital	DR-RTEG	Rest of Pool	1.358	1.358	1.467	1.467
1649	NAEA Newington Energy, LLC	GEN	Rest of Pool	NULL	NULL	505.694	522.227
1656	HULL WIND TURBINE U5	GEN-INTERMITTENT	Rest of Pool	NULL	NULL	0.050	0.155
1672	KENDALL CT	GEN	Rest of Pool	NULL	NULL	153.500	167.500
1678	SYSKO GARDNER BROOK U5	GEN-INTERMITTENT	Maine	NULL	NULL	0.010	0.019
1686	Wesleyan University	DR	Rest of Pool	1.455	1.455	1.571	1.571
1691	FORE RIVER-1	GEN	Rest of Pool	NULL	NULL	682.473	816.695
1693	WEST SPRINGFIELD GT-1	GEN	Rest of Pool	NULL	NULL	36.908	46.908
1694	WEST SPRINGFIELD GT-2	GEN	Rest of Pool	NULL	NULL	37.441	47.441
1720	MIDDLEBURY LOWER U5	GEN-INTERMITTENT	Rest of Pool	NULL	NULL	0.705	1.267
1763	Electric Cable Compound	DR	Rest of Pool	0.500	0.500	0.540	0.540
1764	Kerite Company	DR	Rest of Pool	0.676	0.676	0.730	0.730
1779	Greenwich High School	DR-RTEG	Rest of Pool	0.232	0.232	0.251	0.251

Resource ID	Resource Name	Resource Type	Capacity Zone	Summer DRV MW	Winter DRV MW	Summer Qualified Capacity MW	Winter Qualified Capacity MW
1790	MDC Hartford	DR-RTEG	Rest of Pool	1.200	1.200	1.296	1.296
1798	Phoenix Soil	DR	Rest of Pool	0.290	0.290	0.313	0.313
1805	MDC East Hartford	DR-RTEG	Rest of Pool	0.400	0.400	0.432	0.432
1806	Loos & Co., Inc.	DR	Rest of Pool	0.277	0.277	0.299	0.299
1807	Bouffard Metal Goods	DR	Rest of Pool	0.200	0.200	0.216	0.216
1810	MIB Inc	DR-RTEG	Rest of Pool	0.000	0.000	0.000	0.000
1818	26 Beacon Street #1	DR	Rest of Pool	0.100	0.100	0.108	0.108
1821	1 Ashburton Place	DR	Rest of Pool	1.500	1.500	1.620	1.620
1822	26 Beacon Street #2	DR	Rest of Pool	0.150	0.150	0.162	0.162
1836	19 Staniford Street	DR	Rest of Pool	0.500	0.500	0.540	0.540
1837	Bristol Inc.	DR	Rest of Pool	0.450	0.450	0.486	0.486
1873	Tilcon Connecticut Plainville	DR	Rest of Pool	0.750	0.750	0.810	0.810
1874	Tilcon Connecticut Wauregan	DR	Rest of Pool	0.500	0.500	0.540	0.540
1876	Pitney Bowes Inc.	DR-RTEG	Rest of Pool	2.110	2.068	2.279	2.233
1887	Pratt & Whitney	DR	Rest of Pool	0.200	0.200	0.216	0.216
1903	National Grid USA Service Comp	DR-RTEG	Rest of Pool	0.000	0.000	0.000	0.000
1988	Town of Branford Water Polluti	DR-RTEG	Rest of Pool	0.500	0.500	0.540	0.540
2078	York Hill Trap Rock/L. Suzio	DR	Rest of Pool	0.500	0.500	0.540	0.540
2100	Barden Bearing Corp	DR-RTEG	Rest of Pool	2.400	2.400	2.592	2.592
2178	UCONN Stamford Campus	DR	Rest of Pool	0.293	0.293	0.316	0.316
2258	Kidde-Fenwal	DR-RTEG	Rest of Pool	0.175	0.175	0.189	0.189

Resource ID	Resource Name	Resource Type	Capacity Zone	Summer DRV MW	Winter DRV MW	Summer Qualified Capacity MW	Winter Qualified Capacity MW
2278	BARKER LOWER HYDRO	GEN-INTERMITTENT	Maine	NULL	NULL	0.146	0.974
2279	BARKER UPPER HYDRO	GEN-INTERMITTENT	Maine	NULL	NULL	0.278	0.953
2280	BENTON FALLS HYDRO	GEN-INTERMITTENT	Maine	NULL	NULL	0.922	2.724
2281	BROWNS MILL HYDRO	GEN-INTERMITTENT	Maine	NULL	NULL	0.236	0.566
2282	DAMARISCOTTA HYDRO	GEN-INTERMITTENT	Maine	NULL	NULL	0.000	0.226
2283	EUSTIS HYDRO	GEN-INTERMITTENT	Maine	NULL	NULL	0.060	0.133
2284	GARDINER HYDRO	GEN-INTERMITTENT	Maine	NULL	NULL	0.191	1.007
2285	GREENVILLE HYDRO	GEN-INTERMITTENT	Maine	NULL	NULL	0.265	0.415
2286	HACKETT MILLS HYDRO	GEN-INTERMITTENT	Maine	NULL	NULL	0.086	0.401
2287	MECHANIC FALLS HYDRO	GEN-INTERMITTENT	Maine	NULL	NULL	0.084	0.482
2288	NORWAY HYDRO	GEN-INTERMITTENT	Maine	NULL	NULL	0.000	0.053
2289	PIONEER DAM HYDRO	GEN-INTERMITTENT	Maine	NULL	NULL	0.014	0.060
2290	PITTSFIELD HYDRO	GEN-INTERMITTENT	Maine	NULL	NULL	0.384	0.812
2291	WAVERLY AVENUE HYDRO	GEN-INTERMITTENT	Maine	NULL	NULL	0.041	0.184
2292	YORK HYDRO	GEN-INTERMITTENT	Maine	NULL	NULL	0.256	0.819
2359	O&G Industries, Inc. 1	DR	Rest of Pool	0.046	0.046	0.050	0.050
2360	O&G Industries, Inc. 2	DR	Rest of Pool	0.409	0.409	0.442	0.442
2361	O&G Industries, Inc. 3	DR	Rest of Pool	0.006	0.006	0.006	0.006

Resource ID	Resource Name	Resource Type	Capacity Zone	Summer DRV MW	Winter DRV MW	Summer Qualified Capacity MW	Winter Qualified Capacity MW
2362	O&G Industries, Inc. 4	DR	Rest of Pool	0.262	0.262	0.283	0.283
2415	Plainville - Schools	DR-RTEG	Rest of Pool	0.250	0.250	0.270	0.270
2424	CITIZENS BLOCK LOAD	GEN	Rest of Pool	NULL	NULL	60.000	60.000
2425	SPRINGFIELD REFUSE-NEW	GEN-INTERMITTENT	Rest of Pool	NULL	NULL	5.952	5.551
2426	Hydro Kennebec	GEN-INTERMITTENT	Maine	NULL	NULL	8.834	12.784
2430	BELDENS-NEW	GEN-INTERMITTENT	Rest of Pool	NULL	NULL	1.070	2.680
2431	DODGE FALLS-NEW	GEN-INTERMITTENT	Rest of Pool	NULL	NULL	3.798	4.132
2432	HUNTINGTON FALLS-NEW	GEN-INTERMITTENT	Rest of Pool	NULL	NULL	1.893	3.563
2433	RYEGATE 1-NEW	GEN-INTERMITTENT	Rest of Pool	NULL	NULL	20.643	20.655
2434	GORGE 18 HYDRO-NEW	GEN	Rest of Pool	NULL	NULL	1.427	2.752
2435	VERGENNES HYDRO-NEW	GEN	Rest of Pool	NULL	NULL	1.265	1.962
2439	BROCKWAY MILLS U5	GEN-INTERMITTENT	Rest of Pool	NULL	NULL	0.061	0.228
2440	SCA Packaging/Tuscarora	DR	Rest of Pool	0.400	0.400	0.432	0.432
2462	PLAINVILLE GEN QF U5	GEN-INTERMITTENT	Rest of Pool	NULL	NULL	4.222	4.494
2466	CHERRY 7	GEN	Rest of Pool	NULL	NULL	3.200	3.200
2467	CHERRY 8	GEN	Rest of Pool	NULL	NULL	3.400	3.400
2468	CHERRY 10	GEN	Rest of Pool	NULL	NULL	2.100	2.100
2469	CHERRY 11	GEN	Rest of Pool	NULL	NULL	2.100	2.100
2470	CHERRY 12	GEN	Rest of Pool	NULL	NULL	5.000	5.000

Resource ID	Resource Name	Resource Type	Capacity Zone	Summer DRV MW	Winter DRV MW	Summer Qualified Capacity MW	Winter Qualified Capacity MW
2471	NUCOR Steel Connecticut	DR	Rest of Pool	0.000	0.000	0.000	0.000
2478	Linde Gas	DR	Rest of Pool	0.000	0.000	0.000	0.000
2484	Sumitomo Bakelite (Vyncolit)	DR	Rest of Pool	0.150	0.150	0.162	0.162
9100	CL&P Connecticut Portfolio	DR	Rest of Pool	27.107	27.107	29.276	29.276
9102	CLM Residential Energy Effic	DR	Rest of Pool	4.576	4.576	4.942	4.942
9103	CLM C&I Energy Efficiency	DR	Rest of Pool	4.190	4.190	4.525	4.525
9104	EI C&I Energy Efficiency	DR	Rest of Pool	1.957	1.957	2.114	2.114
9105	PSNH CORE EE Pgm Portfolio I	DR	Rest of Pool	5.268	5.268	5.689	5.689
9106	Vermont Efficiency Portfolio	DR	Rest of Pool	1.351	1.351	1.459	1.459
9107	CSG Centrally Monitored DG	DR	Rest of Pool	0.137	0.137	0.148	0.148
9108	Residential Energy Efficiency	DR	Rest of Pool	0.100	0.100	0.108	0.108
9109	Commercial Energy Efficiency	DR	Rest of Pool	0.142	0.142	0.153	0.153
9114	ngrid nh odr eeproject_1	DR	Rest of Pool	0.702	0.702	0.758	0.758
9115	CL&P Dist Gen 2007	DR	Rest of Pool	0.271	0.271	0.293	0.293
9116	ngrid ri odr eeproject_1	DR	Rest of Pool	7.662	7.662	8.275	8.275

Resource ID	Resource Name	Resource Type	Capacity Zone	Summer DRV MW	Winter DRV MW	Summer Qualified Capacity MW	Winter Qualified Capacity MW
9118	Unitil EE Project -2007	DR	Rest of Pool	0.215	0.215	0.232	0.232
9120	ngrid sema odr eeproject_1	DR	Rest of Pool	6.133	6.133	6.624	6.624
9121	ngrid wcma odr eeproject_1	DR	Rest of Pool	7.433	7.433	8.028	8.028
9122	ngrid nema odr eeproject_1	DR	Rest of Pool	4.534	4.534	4.897	4.897
9123	NSTAR SEMA	DR	Rest of Pool	4.504	4.504	4.864	4.864
9125	UES EE Project 2007	DR	Rest of Pool	0.641	0.641	0.692	0.692
9126	NSTAR NEMA 07	DR	Rest of Pool	14.604	14.604	15.772	15.772
9127	CL&P CT Portfolio - 2007	DR	Rest of Pool	4.733	4.733	5.112	5.112
9128	NHEC CORE EE Pgm Portfolio 1	DR	Rest of Pool	0.211	0.211	0.228	0.228
9129	UMass Amherst - 4 MW Steam Turbine	DR	Rest of Pool	1.500	1.500	1.620	1.620
9131	WMECO MA Portfolio 2006	DR	Rest of Pool	1.600	1.600	1.728	1.728
9132	Bridgewater Correctional CHP	DR	Rest of Pool	0.000	0.000	0.000	0.000
9134	Eff Me Res Lighting Program	DR	Maine	0.000	0.000	0.000	0.000
9135	Eff Maine Bus Program	DR	Maine	0.000	0.000	0.000	0.000
9136	WMECO MA EE Portfolio 2007	DR	Rest of Pool	0.000	0.000	0.000	0.000
9139	EMMC Cogen Project	DR	Maine	0.000	0.000	0.000	0.000

Resource ID	Resource Name	Resource Type	Capacity Zone	Summer DRV MW	Winter DRV MW	Summer Qualified Capacity MW	Winter Qualified Capacity MW
9140	Massachusetts Maritime Acad.	DR	Rest of Pool	0.000	0.000	0.000	0.000
9147	Distributed Generation-SEMA	DR	Rest of Pool	0.000	0.000	0.000	0.000
9148	C&LM Project	DR	Rest of Pool	0.000	0.000	0.000	0.000
9149	Partners Cogen	DR	Rest of Pool	0.000	0.000	0.000	0.000
9150	CLC EE Portfolio-Transition	DR	Rest of Pool	0.000	0.000	0.000	0.000
9152	UNH 7.9 MW Plant	DR	Rest of Pool	0.000	0.000	0.000	0.000
9153	Distributed Generation VT	DR	Rest of Pool	0.000	0.000	0.000	0.000
9154	CL&P CT Portfolio - 2008	DR	Rest of Pool	0.000	0.000	0.000	0.000
9155	ECANE CT Capacity Aggregatio	DR	Rest of Pool	0.000	0.000	0.000	0.000
9156	WMECO MA EE Portfolio 2008	DR	Rest of Pool	0.000	0.000	0.000	0.000
9157	Norfolk/Walpole DOC DG	DR	Rest of Pool	0.000	0.000	0.000	0.000
9158	PSNH CORE EE PGM PORTFOLIO 2	DR	Rest of Pool	0.000	0.000	0.000	0.000
10042	Connecticut Freezers Inc. - 2	DR	Rest of Pool	0.525	0.515	0.567	0.556
10043	SBC-SNET Darien	DR-RTEG	Rest of Pool	0.054	0.054	0.058	0.058
10044	SBC-SNET New Canaan	DR-RTEG	Rest of Pool	0.157	0.157	0.170	0.170
10045	SBC-SNET Ridgefield	DR-RTEG	Rest of Pool	0.119	0.119	0.129	0.129
10046	SBC-SNET Norwalk	DR-RTEG	Rest of Pool	0.148	0.148	0.160	0.160

Resource ID	Resource Name	Resource Type	Capacity Zone	Summer DRV MW	Winter DRV MW	Summer Qualified Capacity MW	Winter Qualified Capacity MW
10047	SBC-SNET Old Greenwich	DR-RTEG	Rest of Pool	0.097	0.097	0.105	0.105
10048	SBC-SNET Wilton	DR-RTEG	Rest of Pool	0.168	0.168	0.181	0.181
10049	Metal Management Inc. - 1	DR	Rest of Pool	3.096	3.034	3.344	3.277
10050	SBC-SNET Trumbull	DR-RTEG	Rest of Pool	0.111	0.111	0.120	0.120
10052	Leed Himmel Industries - 1	DR	Rest of Pool	0.364	0.357	0.393	0.386
10053	SBC-SNET Fairfield	DR-RTEG	Rest of Pool	0.113	0.113	0.122	0.122
10056	Deitsch Plastics Co. Inc	DR	Rest of Pool	0.368	0.361	0.397	0.390
10057	Seaboard Metal Finishing - 1	DR	Rest of Pool	0.448	0.439	0.484	0.474
10058	Tek-Motive	DR	Rest of Pool	0.194	0.190	0.210	0.205
10060	Advanced Graphics	DR	Rest of Pool	0.100	0.098	0.108	0.106
10086	Sikorsky Aircraft - 1	DR	Rest of Pool	2.780	2.724	3.002	2.942
10087	Waste Conversion Tech Inc.	DR	Rest of Pool	0.158	0.155	0.171	0.167
10090	Aquarion Water of CT	DR-RTEG	Rest of Pool	3.313	3.247	3.578	3.507
10091	MWRA Deer Island	DR-RTEG	Rest of Pool	14.500	14.500	15.660	15.660
10095	Tilcon-North Branford - 1	DR	Rest of Pool	2.422	2.374	2.616	2.564
10096	New Alliance Bank	DR	Rest of Pool	0.150	0.147	0.162	0.159
10106	Citizens Group A	DR	Rest of Pool	4.687	5.885	5.062	6.356
10112	FFLD-0004	DR-RTEG	Rest of Pool	0.083	0.083	0.090	0.090

Resource ID	Resource Name	Resource Type	Capacity Zone	Summer DRV MW	Winter DRV MW	Summer Qualified Capacity MW	Winter Qualified Capacity MW
10172	WTNH - TV	DR-RTEG	Rest of Pool	0.601	0.589	0.649	0.636
10176	Valley Sand & Gravel	DR-RTEG	Rest of Pool	0.168	0.165	0.181	0.178
10177	SBC-SNET Derby	DR-RTEG	Rest of Pool	0.164	0.164	0.177	0.177
10211	SBC-SNET Hamden	DR-RTEG	Rest of Pool	0.158	0.158	0.171	0.171
10212	SBC-SNET New Haven	DR-RTEG	Rest of Pool	0.109	0.109	0.118	0.118
10213	SBC-SNET Milford	DR-RTEG	Rest of Pool	0.135	0.135	0.146	0.146
10214	SBC-SNET East Shore	DR-RTEG	Rest of Pool	0.085	0.085	0.092	0.092
10215	SBC-SNET West Haven	DR-RTEG	Rest of Pool	0.122	0.122	0.132	0.132
10236	Gold Medal Bagel Bakery	DR	Rest of Pool	0.269	0.264	0.291	0.285
10308	NECCO COGENERATION FACILITY	GEN	Rest of Pool	NULL	NULL	5.000	5.000
10337	Branson Ultrasonic, Inc - Copy	DR	Rest of Pool	0.100	0.100	0.108	0.108
10347	KENDALL STEAM 1	GEN	Rest of Pool	NULL	NULL	13.831	16.436
10348	KENDALL STEAM 2	GEN	Rest of Pool	NULL	NULL	20.738	20.474
10349	KENDALL STEAM 3	GEN	Rest of Pool	NULL	NULL	19.116	20.413
10360	Tilcon Connecticut - Newington	DR	Rest of Pool	1.000	1.000	1.080	1.080
10361	BOC Kittery Load	DR	Maine	12.500	8.700	13.500	9.396
10362	ACTON HYDRO INC.	GEN-INTERMITTENT	Rest of Pool	NULL	NULL	0.000	0.000
10366	RRIG EXPANSION PHASE 1	GEN-INTERMITTENT	Rest of Pool	NULL	NULL	1.806	1.653
10401	CELLEY MILL U5	GEN-INTERMITTENT	Rest of Pool	NULL	NULL	0.007	0.087

Resource ID	Resource Name	Resource Type	Capacity Zone	Summer DRV MW	Winter DRV MW	Summer Qualified Capacity MW	Winter Qualified Capacity MW
10402	PETTYBORO HYDRO U5	GEN-INTERMITTENT	Rest of Pool	NULL	NULL	0.001	0.003
10403	EASTMAN BROOK U5	GEN-INTERMITTENT	Rest of Pool	NULL	NULL	0.003	0.046
10404	WHEELABRATOR CLAREMONT U5	GEN-INTERMITTENT	Rest of Pool	NULL	NULL	4.387	4.605
10406	LOWER VALLEY HYDRO U5	GEN-INTERMITTENT	Rest of Pool	NULL	NULL	0.159	0.396
10407	WOODSVILLE HYDRO U5	GEN-INTERMITTENT	Rest of Pool	NULL	NULL	0.120	0.190
10408	LOWER VILLAGE HYDRO U5	GEN-INTERMITTENT	Rest of Pool	NULL	NULL	0.000	0.183
10409	SWEETWATER HYDRO U5	GEN-INTERMITTENT	Rest of Pool	NULL	NULL	0.187	0.354
10410	Schweitzer-Mauduit	DR	Rest of Pool	3.784	3.000	4.087	3.240
10424	Great Lakes - Berlin Incremental	GEN	Rest of Pool	NULL	NULL	13.000	15.000
10428	Madison Electric Works	DR-RTEG	Maine	0.980	1.000	1.058	1.080
10451	WESTFIELD #1 U5	GEN-INTERMITTENT	Rest of Pool	NULL	NULL	0.118	0.053
10468	Robbins Lumber Inc	DR-RTEG	Maine	0.945	1.000	1.021	1.080
10473	Buckeye Pipeline	DR	Rest of Pool	0.333	0.326	0.360	0.352
10475	Truelove & Maclean, Inc.	DR	Rest of Pool	0.275	0.275	0.297	0.297
10477	SBC-SNET Brookfield	DR-RTEG	Rest of Pool	0.074	0.074	0.080	0.080
10478	SBC-SNET Naugatuck	DR-RTEG	Rest of Pool	0.086	0.086	0.093	0.093

Resource ID	Resource Name	Resource Type	Capacity Zone	Summer DRV MW	Winter DRV MW	Summer Qualified Capacity MW	Winter Qualified Capacity MW
10479	SBC-SNET Cheshire	DR-RTEG	Rest of Pool	0.108	0.108	0.117	0.117
10481	SBC-SNET Meriden OSPS	DR-RTEG	Rest of Pool	0.059	0.059	0.064	0.064
10482	SBC-SNET Wallingford	DR-RTEG	Rest of Pool	0.314	0.314	0.339	0.339
10483	SBC-SNET Watertown	DR-RTEG	Rest of Pool	0.072	0.072	0.078	0.078
10484	City of Stamford_Hwy Dept	DR-RTEG	Rest of Pool	0.055	0.055	0.059	0.059
10485	Seaboard Properties_1	DR-RTEG	Rest of Pool	0.243	0.243	0.262	0.262
10486	Seaboard Properties_2	DR-RTEG	Rest of Pool	0.179	0.179	0.193	0.193
10487	Seaboard Properties_3	DR-RTEG	Rest of Pool	0.251	0.251	0.271	0.271
10489	IBM_Southbury	DR-RTEG	Rest of Pool	0.000	0.000	0.000	0.000
10490	Ulbrich Stainless Steel	DR	Rest of Pool	0.000	0.000	0.000	0.000
10492	Pistapaug Pond Water Treatment	DR-RTEG	Rest of Pool	0.000	0.000	0.000	0.000
10493	Wallingford Water Pollution	DR-RTEG	Rest of Pool	0.000	0.000	0.000	0.000
10495	Ansonia Copper and Brass, Inc.	DR	Rest of Pool	1.200	1.200	1.296	1.296
10496	Bristol-Myers Squibb Company	DR	Rest of Pool	0.000	0.000	0.000	0.000
10499	Firelite Alarms	DR-RTEG	Rest of Pool	0.000	0.000	0.000	0.000
10500	City of Norwalk, City Hall	DR	Rest of Pool	0.000	0.000	0.000	0.000

Resource ID	Resource Name	Resource Type	Capacity Zone	Summer DRV MW	Winter DRV MW	Summer Qualified Capacity MW	Winter Qualified Capacity MW
10501	City of Norwalk, Public Works	DR-RTEG	Rest of Pool	0.000	0.000	0.000	0.000
10502	City of Norwalk Waste Water Tr	DR	Rest of Pool	0.366	0.748	0.395	0.808
10503	The Maritime Aquarium	DR	Rest of Pool	0.000	0.000	0.000	0.000
10506	WWD - Mackenzie Pump Station	DR	Rest of Pool	0.000	0.000	0.000	0.000
10507	WWD - Ulbrich Pump Station	DR	Rest of Pool	0.000	0.000	0.000	0.000
10508	Derby Cellular - Banbury	DR	Rest of Pool	0.243	0.238	0.262	0.257
10513	John Street 1	DR-RTEG	Rest of Pool	0.000	0.000	0.000	0.000
10514	CYTEC # 3	DR-RTEG	Rest of Pool	0.000	0.000	0.000	0.000
10515	Cytec 1	DR-RTEG	Rest of Pool	0.000	0.000	0.000	0.000
10516	Cytec 2	DR-RTEG	Rest of Pool	0.000	0.000	0.000	0.000
10517	Yale Central Power Plant	DR-RTEG	Rest of Pool	3.830	3.753	4.136	4.053
10518	Schick	DR-RTEG	Rest of Pool	0.350	0.343	0.378	0.370
10523	Waterside Station Service	DR-RTEG	Rest of Pool	0.319	0.319	0.345	0.345
10536	Fairfield University-Central	DR-RTEG	Rest of Pool	1.127	1.127	1.217	1.217
10546	Ponus Avenue Pump Station	DR-RTEG	Rest of Pool	0.000	0.000	0.000	0.000
10547	Wilton Pump House	DR-RTEG	Rest of Pool	0.000	0.000	0.000	0.000
10551	Cadbury Schweppes	DR-RTEG	Rest of Pool	0.525	0.515	0.567	0.556
10577	Darien Auto	DR-RTEG	Rest of Pool	0.079	0.079	0.085	0.085
10579	Scan Tool	DR-RTEG	Rest of Pool	0.436	0.427	0.471	0.461

Resource ID	Resource Name	Resource Type	Capacity Zone	Summer DRV MW	Winter DRV MW	Summer Qualified Capacity MW	Winter Qualified Capacity MW
10589	Norden 1	DR-RTEG	Rest of Pool	0.000	0.000	0.000	0.000
10590	Norden 2	DR-RTEG	Rest of Pool	0.000	0.000	0.000	0.000
10591	Norden 3	DR-RTEG	Rest of Pool	0.000	0.000	0.000	0.000
10596	Comverge 1	DR	Rest of Pool	15.695	0.000	16.951	0.000
10597	Comverge 2	DR	Rest of Pool	6.528	0.000	7.050	0.000
10598	P.J. Keating - Lunenburg	DR	Rest of Pool	1.154	0.100	1.246	0.108
10605	FFLD-0002-Control	DR-RTEG	Rest of Pool	0.146	0.146	0.158	0.158
10606	FFLD-0003-RAS	DR-RTEG	Rest of Pool	0.161	0.161	0.174	0.174
10607	Trumbull-White Plains	DR-RTEG	Rest of Pool	0.015	0.015	0.016	0.016
10608	Telenor	DR-RTEG	Rest of Pool	0.291	0.291	0.314	0.314
10609	JHE	DR-RTEG	Rest of Pool	0.300	0.300	0.324	0.324
10615	BLUE SPRUCE FARM U5	GEN-INTERMITTENT	Rest of Pool	NULL	NULL	0.161	0.152
10616	Latex Foam International	DR-RTEG	Rest of Pool	0.168	0.165	0.181	0.178
10617	Bridgeport WPCA	DR-RTEG	Rest of Pool	1.909	1.871	2.062	2.021
10618	Regional Water Authority	DR-RTEG	Rest of Pool	2.380	2.332	2.570	2.519
10619	RWA Lake Gallard	DR-RTEG	Rest of Pool	0.984	0.964	1.063	1.041
10620	Meadow Ridge	DR-RTEG	Rest of Pool	0.304	0.298	0.328	0.322
10624	Sugarloaf	DR	Maine	0.000	3.000	0.000	3.240
10626	Hospital of St. Raphael	DR-RTEG	Rest of Pool	0.983	0.963	1.062	1.040
10643	Whitney Center	DR-RTEG	Rest of Pool	0.152	0.149	0.164	0.161
10644	Nasdaq Inc.	DR-RTEG	Rest of Pool	1.583	1.551	1.710	1.675
10645	Yale University Sterling Plant	DR-RTEG	Rest of Pool	1.236	1.211	1.335	1.308
10646	Bayer Corp.	DR-RTEG	Rest of Pool	1.411	1.383	1.524	1.494
10647	Griffin Hospital	DR-RTEG	Rest of Pool	0.694	0.680	0.750	0.734

Resource ID	Resource Name	Resource Type	Capacity Zone	Summer DRV MW	Winter DRV MW	Summer Qualified Capacity MW	Winter Qualified Capacity MW
10648	Milford Hospital	DR-RTEG	Rest of Pool	0.796	0.780	0.860	0.842
10656	Meriden-WPCF-Harborbrook	DR-RTEG	Rest of Pool	0.135	0.135	0.146	0.146
10657	Meriden-WPCF-Blower#1	DR-RTEG	Rest of Pool	0.264	0.264	0.285	0.285
10659	Meriden-WPCF-Sludge	DR-RTEG	Rest of Pool	0.135	0.135	0.146	0.146
10660	Meriden-WPCF-Inlet	DR-RTEG	Rest of Pool	0.032	0.032	0.035	0.035
10661	Meriden-WPCF-Chlorine	DR-RTEG	Rest of Pool	0.006	0.006	0.006	0.006
10662	Shaw's-Southbury	DR-RTEG	Rest of Pool	0.000	0.000	0.000	0.000
10665	Shaw's-Hamden	DR-RTEG	Rest of Pool	0.021	0.021	0.023	0.023
10666	Shaw's-Fairfield	DR-RTEG	Rest of Pool	0.000	0.000	0.000	0.000
10667	Shaw's- New Fairfield	DR-RTEG	Rest of Pool	0.000	0.000	0.000	0.000
10668	Shaw's-New Haven	DR-RTEG	Rest of Pool	0.000	0.000	0.000	0.000
10669	Shaw's-Shelton	DR-RTEG	Rest of Pool	0.000	0.000	0.000	0.000
10671	Shaw's-Stratford	DR-RTEG	Rest of Pool	0.020	0.020	0.022	0.022
10672	Shaw's-Wallingford	DR-RTEG	Rest of Pool	0.000	0.000	0.000	0.000
10673	WCSU-Ancell	DR-RTEG	Rest of Pool	0.245	0.245	0.265	0.265
10674	WCSU-White Hall	DR	Rest of Pool	0.157	0.157	0.170	0.170
10675	WCSU-Higgins	DR	Rest of Pool	0.032	0.032	0.035	0.035
10676	WCSU-Student Center	DR	Rest of Pool	0.086	0.086	0.093	0.093
10677	WCSU-Haas	DR	Rest of Pool	0.208	0.208	0.225	0.225
10678	WCSU-University Hall	DR	Rest of Pool	0.060	0.060	0.065	0.065
10687	Evergreen Woods	DR-RTEG	Rest of Pool	0.190	0.186	0.205	0.201

Resource ID	Resource Name	Resource Type	Capacity Zone	Summer DRV MW	Winter DRV MW	Summer Qualified Capacity MW	Winter Qualified Capacity MW
10688	Saint Joseph's Manor	DR-RTEG	Rest of Pool	0.100	0.098	0.108	0.106
10690	City Line Distributing	DR-RTEG	Rest of Pool	0.491	0.481	0.530	0.519
10691	Shop Rite	DR-RTEG	Rest of Pool	0.694	0.680	0.750	0.734
10699	SBC-SNET Danbury	DR-RTEG	Rest of Pool	0.355	0.355	0.383	0.383
10700	SBC-SNET New Milford	DR-RTEG	Rest of Pool	0.114	0.114	0.123	0.123
10701	SBC-SNET Bridgeport #1	DR-RTEG	Rest of Pool	0.363	0.363	0.392	0.392
10703	SBC-SNET Bridgeport #2	DR-RTEG	Rest of Pool	0.180	0.180	0.194	0.194
10704	SBC-SNET Bridgeport N	DR-RTEG	Rest of Pool	0.124	0.124	0.134	0.134
10705	SBC-SNET N. Stamford	DR-RTEG	Rest of Pool	0.189	0.189	0.204	0.204
10706	SBC-SNET Norwalk #1	DR-RTEG	Rest of Pool	0.431	0.431	0.465	0.465
10707	SBC-SNET Stamford TK1	DR-RTEG	Rest of Pool	0.775	0.775	0.837	0.837
10708	SBC-SNET Stratford	DR-RTEG	Rest of Pool	0.149	0.149	0.161	0.161
10709	SBC-SNET Westport TK1	DR-RTEG	Rest of Pool	0.162	0.162	0.175	0.175
10710	SBC-SNET Meriden Main	DR-RTEG	Rest of Pool	0.559	0.559	0.604	0.604
10711	SBC-SNET Meriden DOC	DR-RTEG	Rest of Pool	0.629	0.629	0.679	0.679
10712	SBC-SNET New Haven #2	DR-RTEG	Rest of Pool	1.742	1.742	1.881	1.881

Resource ID	Resource Name	Resource Type	Capacity Zone	Summer DRV MW	Winter DRV MW	Summer Qualified Capacity MW	Winter Qualified Capacity MW
10713	SBC-SNET New Haven #3	DR-RTEG	Rest of Pool	0.621	0.621	0.671	0.671
10714	SBC-SNET Waterbury	DR-RTEG	Rest of Pool	0.624	0.624	0.674	0.674
10715	SBC-SNET Southington	DR-RTEG	Rest of Pool	0.102	0.102	0.110	0.110
10716	Pitney Bowes Barry Place	DR-RTEG	Rest of Pool	0.098	0.098	0.106	0.106
10717	Pitney Bowes - Newtown 2	DR-RTEG	Rest of Pool	0.410	0.410	0.443	0.443
10718	Pitney Bowes - Danbury DMT	DR-RTEG	Rest of Pool	0.447	0.447	0.483	0.483
10719	DOMH - CT Mental Health Center	DR-RTEG	Rest of Pool	0.297	0.297	0.321	0.321
10720	City of Norwalk FTD New Canaan	DR-RTEG	Rest of Pool	0.151	0.151	0.163	0.163
10721	City of Norwalk FTD - Norwalk	DR-RTEG	Rest of Pool	0.238	0.238	0.257	0.257
10722	City of Danbury DPU - West Lak	DR-RTEG	Rest of Pool	0.133	0.133	0.144	0.144
10723	City Of Danbury DPU - Margerie	DR-RTEG	Rest of Pool	0.056	0.056	0.060	0.060
10724	City of Danbury DPU - Beaver B	DR-RTEG	Rest of Pool	0.026	0.026	0.028	0.028
10725	City of Danbury DPU - WPCP	DR-RTEG	Rest of Pool	0.499	0.499	0.539	0.539
10729	Seaboard - One Dock Street	DR-RTEG	Rest of Pool	0.082	0.082	0.089	0.089
10730	Spartech Polycast	DR-RTEG	Rest of Pool	0.317	0.317	0.342	0.342

Resource ID	Resource Name	Resource Type	Capacity Zone	Summer DRV MW	Winter DRV MW	Summer Qualified Capacity MW	Winter Qualified Capacity MW
10731	GH - Main Helmsley Building I	DR-RTEG	Rest of Pool	0.789	0.789	0.852	0.852
10733	GH - New Unit	DR-RTEG	Rest of Pool	0.612	0.612	0.661	0.661
10734	Stamford WPCA	DR-RTEG	Rest of Pool	0.255	0.255	0.275	0.275
10735	Stamford Hospital - Tully	DR-RTEG	Rest of Pool	0.138	0.138	0.149	0.149
10736	Stamford Hospital - Main Campu	DR-RTEG	Rest of Pool	1.026	1.026	1.108	1.108
10737	DOC - Bridgeport New Center	DR-RTEG	Rest of Pool	0.203	0.203	0.219	0.219
10738	DOC - Cheshire CI	DR-RTEG	Rest of Pool	0.951	0.951	1.027	1.027
10739	DOC - Garner CI	DR-RTEG	Rest of Pool	0.203	0.203	0.219	0.219
10759	GH - Main Helmsley Building II	DR-RTEG	Rest of Pool	0.716	0.716	0.773	0.773
10760	DOC - Bridgeport Fairmont	DR-RTEG	Rest of Pool	0.503	0.503	0.543	0.543
10761	DOC - New Haven Main	DR-RTEG	Rest of Pool	0.101	0.101	0.109	0.109
10762	DOC - New Haven Dormitory	DR-RTEG	Rest of Pool	0.096	0.096	0.104	0.104
10763	Meriden-Water Department	DR-RTEG	Rest of Pool	0.063	0.063	0.068	0.068
10764	Bradley Memorial Hospital I	DR-RTEG	Rest of Pool	0.216	0.216	0.233	0.233
10765	Bradley Memorial Hospital II	DR-RTEG	Rest of Pool	0.254	0.254	0.274	0.274
10766	Hall-Brooke	DR-RTEG	Rest of Pool	0.059	0.059	0.064	0.064
10767	Town of Southington WPCF	DR-RTEG	Rest of Pool	0.076	0.076	0.082	0.082

Resource ID	Resource Name	Resource Type	Capacity Zone	Summer DRV MW	Winter DRV MW	Summer Qualified Capacity MW	Winter Qualified Capacity MW
10770	WEST SPRINGFIELD HYDRO U5	GEN-INTERMITTENT	Rest of Pool	NULL	NULL	0.229	0.895
10772	Fairfield University-Dolan	DR-RTEG	Rest of Pool	0.139	0.139	0.150	0.150
10786	WCSU-Warner	DR	Rest of Pool	0.133	0.133	0.144	0.144
10787	WCSU-Parking Garage	DR	Rest of Pool	0.016	0.016	0.017	0.017
10788	WCSU-Berkshire	DR	Rest of Pool	0.034	0.034	0.037	0.037
10789	WCSU-Ella Grasso	DR	Rest of Pool	0.021	0.021	0.023	0.023
10794	WCSU-O'Neill	DR-RTEG	Rest of Pool	0.043	0.043	0.046	0.046
10797	WCSU-Pinney	DR-RTEG	Rest of Pool	0.219	0.219	0.237	0.237
10798	WCSU-New Residence	DR-RTEG	Rest of Pool	0.072	0.072	0.078	0.078
10799	The Hartford - 100 Executive	DR-RTEG	Rest of Pool	0.135	0.135	0.146	0.146
10800	The Hartford - 400 Executive	DR-RTEG	Rest of Pool	0.442	0.442	0.477	0.477
10801	COVENTRY CLEAN ENERGY	GEN-INTERMITTENT	Rest of Pool	NULL	NULL	4.183	4.183
10848	Meriden-Cedarwood Valley PS	DR-RTEG	Rest of Pool	0.028	0.028	0.030	0.030
10880	GE LYNN EXCESS REPLACEMENT	GEN	Rest of Pool	NULL	NULL	2.262	2.262
10887	Pepperidge Farm	DR-RTEG	Rest of Pool	0.075	0.075	0.081	0.081
10904	The Siemon Company	DR	Rest of Pool	0.250	0.250	0.270	0.270
10905	The Siemon Company 2	DR	Rest of Pool	0.279	0.279	0.301	0.301

Resource ID	Resource Name	Resource Type	Capacity Zone	Summer DRV MW	Winter DRV MW	Summer Qualified Capacity MW	Winter Qualified Capacity MW
10912	Sono Equities & 1122 Associate	DR-RTEG	Rest of Pool	0.000	0.000	0.000	0.000
10913	River Park Property/800 CT Ave	DR	Rest of Pool	0.200	0.200	0.216	0.216
10920	Cheshire Water Pollution Contr	DR-RTEG	Rest of Pool	0.300	0.300	0.324	0.324
10922	SNEW EE	DR-RTEG	Rest of Pool	0.000	0.000	0.000	0.000
10923	Southington High School	DR	Rest of Pool	0.300	0.300	0.324	0.324
10926	Chemtura Corporation	DR-RTEG	Rest of Pool	0.625	0.625	0.675	0.675
10930	Economy Spring & Stamping	DR	Rest of Pool	0.188	0.188	0.203	0.203
10931	Invitrogen	DR-RTEG	Rest of Pool	0.100	0.100	0.108	0.108
10933	SAC Capital Advisers, LLC	DR-RTEG	Rest of Pool	0.677	0.677	0.731	0.731
10935	Apple Health Coccomo Memorial	DR-RTEG	Rest of Pool	0.070	0.070	0.076	0.076
10936	Apple Health Harbor View Manor	DR-RTEG	Rest of Pool	0.063	0.063	0.068	0.068
10937	Apple Health Hewitt Rehab	DR-RTEG	Rest of Pool	0.068	0.068	0.073	0.073
10938	Apple Health Shelton Lakes	DR-RTEG	Rest of Pool	0.118	0.118	0.127	0.127
10939	Apple Health Westfield	DR-RTEG	Rest of Pool	0.037	0.037	0.040	0.040
10940	Big Y-Aggregated	DR-RTEG	Rest of Pool	0.146	0.146	0.158	0.158
10941	Bozzuto's	DR-RTEG	Rest of Pool	1.016	1.016	1.097	1.097

Resource ID	Resource Name	Resource Type	Capacity Zone	Summer DRV MW	Winter DRV MW	Summer Qualified Capacity MW	Winter Qualified Capacity MW
10942	Factset Norwalk	DR-RTEG	Rest of Pool	0.044	0.044	0.048	0.048
10943	Greenwich Academy	DR-RTEG	Rest of Pool	0.083	0.083	0.090	0.090
10945	Town of Derby-WWTP	DR-RTEG	Rest of Pool	0.037	0.037	0.040	0.040
10946	Hampton Inn Stamford	DR-RTEG	Rest of Pool	0.058	0.058	0.063	0.063
10947	Level 3 Communications	DR-RTEG	Rest of Pool	0.205	0.205	0.221	0.221
10948	St. Camillus Health Center	DR-RTEG	Rest of Pool	0.026	0.026	0.028	0.028
10950	Price Chopper Southington	DR-RTEG	Rest of Pool	0.033	0.033	0.036	0.036
10951	ShopRite Brookfield	DR-RTEG	Rest of Pool	0.045	0.045	0.049	0.049
10952	Price Chopper Waterbury	DR-RTEG	Rest of Pool	0.000	0.000	0.000	0.000
10953	Rubino Brothers	DR	Rest of Pool	0.313	0.313	0.338	0.338
10954	Stop and Shop-Westport	DR-RTEG	Rest of Pool	0.051	0.051	0.055	0.055
10955	Stop and Shop-Trumbull	DR	Rest of Pool	0.000	0.000	0.000	0.000
10956	Stop and Shop-Stratford	DR	Rest of Pool	0.000	0.000	0.000	0.000
10957	Stop and Shop-Fairfield	DR-RTEG	Rest of Pool	0.031	0.031	0.033	0.033
10958	Stop and Shop-Bridgeport 1	DR	Rest of Pool	0.000	0.000	0.000	0.000
10959	RRIG EXPANSION PHASE 2	GEN-INTERMITTENT	Rest of Pool	NULL	NULL	3.253	4.951

Resource ID	Resource Name	Resource Type	Capacity Zone	Summer DRV MW	Winter DRV MW	Summer Qualified Capacity MW	Winter Qualified Capacity MW
10960	Seton Identification	DR-RTEG	Rest of Pool	0.150	0.150	0.162	0.162
10961	Stop and Shop-Ridgefield	DR-RTEG	Rest of Pool	0.039	0.039	0.042	0.042
10962	St Vincent's Medical Center	DR-RTEG	Rest of Pool	1.248	1.223	1.348	1.321
10963	Aquarion Water Jefferson St	DR-RTEG	Rest of Pool	0.217	0.213	0.234	0.230
10964	Stop and Shop-Norwalk 1	DR	Rest of Pool	0.000	0.000	0.000	0.000
10965	Stop and Shop-Wilton	DR	Rest of Pool	0.000	0.000	0.000	0.000
10968	GE Norwalk	DR-RTEG	Rest of Pool	0.932	0.932	1.007	1.007
10969	Stop and Shop-Norwalk 2	DR	Rest of Pool	0.000	0.000	0.000	0.000
10970	Waterbury Hospital	DR	Rest of Pool	0.091	0.091	0.098	0.098
10972	UCONN Waterbury Campus	DR	Rest of Pool	0.100	0.100	0.108	0.108
10973	Reckson #2	DR-RTEG	Rest of Pool	0.665	0.665	0.718	0.718
10974	Reckson #1	DR-RTEG	Rest of Pool	0.200	0.200	0.216	0.216
10975	Reckson #3	DR-RTEG	Rest of Pool	0.170	0.170	0.184	0.184
10987	Stop and Shop-Shelton	DR	Rest of Pool	0.000	0.000	0.000	0.000
10988	St Mary's Hospital Waterbury	DR-RTEG	Rest of Pool	0.300	0.300	0.324	0.324
10991	High Ridge Park Bldg 6	DR-RTEG	Rest of Pool	0.200	0.200	0.216	0.216
10992	High Ridge Park Bldg 2	DR	Rest of Pool	0.100	0.100	0.108	0.108

Resource ID	Resource Name	Resource Type	Capacity Zone	Summer DRV MW	Winter DRV MW	Summer Qualified Capacity MW	Winter Qualified Capacity MW
10993	GE Stamford	DR-RTEG	Rest of Pool	0.452	0.452	0.488	0.488
10994	DMR Southbury Training School	DR-RTEG	Rest of Pool	1.230	1.230	1.328	1.328
10996	Stop and Shop-Darien	DR-RTEG	Rest of Pool	0.000	0.000	0.000	0.000
10998	MASSINNOVATION FITCHBURG	GEN	Rest of Pool	NULL	NULL	0.003	0.003
11000	Duracell	DR-RTEG	Rest of Pool	0.900	0.900	0.972	0.972
11001	Valley Container	DR-RTEG	Rest of Pool	0.184	0.184	0.199	0.199
11012	SBC-SNET Newtown	DR-RTEG	Rest of Pool	0.125	0.125	0.135	0.135
11014	SBC-SNET Aggregated	DR-RTEG	Rest of Pool	0.170	0.170	0.184	0.184
11015	SBC-SNET Seymour	DR-RTEG	Rest of Pool	0.062	0.062	0.067	0.067
11016	United Aluminum	DR	Rest of Pool	1.770	1.735	1.912	1.874
11017	SBC-SNET Huntington	DR-RTEG	Rest of Pool	0.141	0.141	0.152	0.152
11018	Stop and Shop-Newtown	DR-RTEG	Rest of Pool	0.055	0.055	0.059	0.059
11027	Eyelematic	DR	Rest of Pool	0.260	0.260	0.281	0.281
11033	SBC-SNET Southbury	DR-RTEG	Rest of Pool	0.115	0.115	0.124	0.124
11034	SBC-SNET Woodbury	DR-RTEG	Rest of Pool	0.111	0.111	0.120	0.120
11035	SBC-SNET Branford	DR-RTEG	Rest of Pool	0.082	0.082	0.089	0.089
11036	SBC-SNET North Haven	DR-RTEG	Rest of Pool	0.076	0.076	0.082	0.082
11038	SBC-SNET Orange	DR-RTEG	Rest of Pool	0.049	0.049	0.053	0.053
11039	Stop and Shop-Danbury-Lake Ave	DR	Rest of Pool	0.000	0.000	0.000	0.000

Resource ID	Resource Name	Resource Type	Capacity Zone	Summer DRV MW	Winter DRV MW	Summer Qualified Capacity MW	Winter Qualified Capacity MW
11041	Danbury Hospital	DR-RTEG	Rest of Pool	1.071	1.071	1.157	1.157
11051	Cly Del Manufacturing	DR	Rest of Pool	0.200	0.200	0.216	0.216
11052	GRTR NEW BEDFORD LFG UTIL PROJ	GEN-INTERMITTENT	Rest of Pool	NULL	NULL	2.182	2.886
11054	Gold Medal Bakery - 1	DR-RTEG	Rest of Pool	1.500	1.250	1.620	1.350
11060	Trident 1112	DR-RTEG	Rest of Pool	0.175	0.175	0.189	0.189
11067	Trident 1114	DR-RTEG	Rest of Pool	0.125	0.125	0.135	0.135
11068	Stop and Shop-East Haven	DR	Rest of Pool	0.000	0.000	0.000	0.000
11069	Stamford Marriott	DR-RTEG	Rest of Pool	0.000	0.000	0.000	0.000
11073	Stop and Shop-Branford	DR	Rest of Pool	0.000	0.000	0.000	0.000
11074	Stop and Shop-Danbury Newtown	DR	Rest of Pool	0.000	0.000	0.000	0.000
11075	Seymour Water Pollution Con	DR-RTEG	Rest of Pool	0.250	0.250	0.270	0.270
11076	Stop & Shop Stamford 1	DR-RTEG	Rest of Pool	0.042	0.042	0.045	0.045
11079	Stop & Shop Cheshire	DR-RTEG	Rest of Pool	0.036	0.036	0.039	0.039
11080	Stop & Shop Hamden 1	DR	Rest of Pool	0.000	0.000	0.000	0.000
11081	SS New Haven and Borroughs	DR	Rest of Pool	0.000	0.000	0.000	0.000
11082	Stop & Shop Naugatuck	DR	Rest of Pool	0.000	0.000	0.000	0.000
11085	AT&T Cheshire	DR-RTEG	Rest of Pool	0.850	0.850	0.918	0.918

Resource ID	Resource Name	Resource Type	Capacity Zone	Summer DRV MW	Winter DRV MW	Summer Qualified Capacity MW	Winter Qualified Capacity MW
11102	New London Waste Water	DR-RTEG	Rest of Pool	0.600	0.600	0.648	0.648
11103	Cablevision - Milford	DR-RTEG	Rest of Pool	0.074	0.074	0.080	0.080
11115	Cablevision - Norwalk House	DR-RTEG	Rest of Pool	0.177	0.177	0.191	0.191
11116	Cablevision - Norwalk System	DR-RTEG	Rest of Pool	0.333	0.333	0.360	0.360
11117	Cablevision - Bridgeport	DR-RTEG	Rest of Pool	0.085	0.085	0.092	0.092
11118	Cablevision - Stamford	DR-RTEG	Rest of Pool	0.061	0.061	0.066	0.066
11126	NORTH HARTLAND HYDRO	GEN-INTERMITTENT	Rest of Pool	NULL	NULL	3.135	4.009
11129	Stop & Shop Hamden 2	DR	Rest of Pool	0.000	0.000	0.000	0.000
11130	Stop & Shop Meriden 2	DR	Rest of Pool	0.000	0.000	0.000	0.000
11131	Stop & Shop Milford 1	DR	Rest of Pool	0.000	0.000	0.000	0.000
11132	Stop & Shop Southington	DR	Rest of Pool	0.000	0.000	0.000	0.000
11133	Stop & Shop Waterbury 2	DR	Rest of Pool	0.000	0.000	0.000	0.000
11134	Stop & Shop Waterbury 3	DR	Rest of Pool	0.000	0.000	0.000	0.000
11135	Stop & Shop Watertown	DR-RTEG	Rest of Pool	0.023	0.023	0.025	0.025
11154	BRATTLEBORO LANDFILL	GEN-INTERMITTENT	Rest of Pool	NULL	NULL	0.171	0.179

Resource ID	Resource Name	Resource Type	Capacity Zone	Summer DRV MW	Winter DRV MW	Summer Qualified Capacity MW	Winter Qualified Capacity MW
11159	Littleton Light and Water Dept	DR-RTEG	Rest of Pool	0.600	0.600	0.648	0.648
11162	Hawk	DR	Rest of Pool	0.000	0.000	0.000	0.000
11163	Comverge 1- Ag Center	DR	Rest of Pool	0.100	0.000	0.108	0.000
11164	New Britain Water Dept	DR-RTEG	Rest of Pool	0.500	0.500	0.540	0.540
11165	Hospital of Central CT	DR-RTEG	Rest of Pool	1.155	1.155	1.247	1.247
11168	SBC-SNET New London	DR-RTEG	Rest of Pool	0.286	0.286	0.309	0.309
11170	SBC-SNET Hamden OSPS	DR-RTEG	Rest of Pool	0.125	0.125	0.135	0.135
11171	SBC-SNET Middletown	DR-RTEG	Rest of Pool	0.236	0.236	0.255	0.255
11172	SBC-SNET Manchester	DR-RTEG	Rest of Pool	0.108	0.108	0.117	0.117
11173	SBC-SNET East Hartford 1	DR-RTEG	Rest of Pool	0.077	0.077	0.083	0.083
11174	SBC-SNET Wethersfield	DR-RTEG	Rest of Pool	0.104	0.104	0.112	0.112
11175	SBC-SNET New Britain	DR-RTEG	Rest of Pool	0.105	0.105	0.113	0.113
11176	SBC-SNET Bristol	DR-RTEG	Rest of Pool	0.094	0.094	0.102	0.102
11177	SBC-SNET Farmington	DR-RTEG	Rest of Pool	0.091	0.091	0.098	0.098
11178	SBC-SNET West Hartford 1	DR-RTEG	Rest of Pool	0.087	0.087	0.094	0.094
11179	SBC-SNET Torrington	DR-RTEG	Rest of Pool	0.077	0.077	0.083	0.083

Resource ID	Resource Name	Resource Type	Capacity Zone	Summer DRV MW	Winter DRV MW	Summer Qualified Capacity MW	Winter Qualified Capacity MW
11181	SBC-SNET West Hartford 2	DR-RTEG	Rest of Pool	0.077	0.077	0.083	0.083
11182	SBC-SNET Windsor Locks	DR-RTEG	Rest of Pool	0.073	0.073	0.079	0.079
11183	SBC-SNET Glastonbury	DR-RTEG	Rest of Pool	0.109	0.109	0.118	0.118
11184	SBC-SNET Rockville	DR-RTEG	Rest of Pool	0.118	0.118	0.127	0.127
11185	SBC-SNET Newington	DR-RTEG	Rest of Pool	0.116	0.116	0.125	0.125
11186	SBC-SNET Willimantic	DR-RTEG	Rest of Pool	0.089	0.089	0.096	0.096
11187	SBC-SNET Aggregated 1	DR-RTEG	Rest of Pool	0.107	0.107	0.116	0.116
11188	SBC-SNET Aggregated 2	DR-RTEG	Rest of Pool	0.112	0.112	0.121	0.121
11189	SBC-SNET Aggregated 3	DR-RTEG	Rest of Pool	0.114	0.114	0.123	0.123
11190	SBC-SNET Aggregated 4	DR-RTEG	Rest of Pool	0.119	0.119	0.129	0.129
11191	SBC-SNET Aggregated 5	DR-RTEG	Rest of Pool	0.110	0.110	0.119	0.119
11192	SBC-SNET Aggregated 6	DR-RTEG	Rest of Pool	0.109	0.109	0.118	0.118
11193	SBC-SNET Aggregated 7	DR-RTEG	Rest of Pool	0.121	0.121	0.131	0.131
11194	SBC-SNET Aggregated 8	DR-RTEG	Rest of Pool	0.121	0.121	0.131	0.131
11195	SBC-SNET Aggregated 9	DR-RTEG	Rest of Pool	0.102	0.102	0.110	0.110

Resource ID	Resource Name	Resource Type	Capacity Zone	Summer DRV MW	Winter DRV MW	Summer Qualified Capacity MW	Winter Qualified Capacity MW
11196	SBC-SNET Aggregated 10	DR-RTEG	Rest of Pool	0.108	0.108	0.117	0.117
11197	SBC-SNET Aggregated 11	DR-RTEG	Rest of Pool	0.120	0.120	0.130	0.130
11198	SBC-SNET Aggregated 12	DR-RTEG	Rest of Pool	0.110	0.110	0.119	0.119
11199	SBC-SNET Aggregated 13	DR-RTEG	Rest of Pool	0.113	0.113	0.122	0.122
11200	SBC-SNET Aggregated 14	DR-RTEG	Rest of Pool	0.133	0.133	0.144	0.144
11201	SBC-SNET Aggregated 15	DR-RTEG	Rest of Pool	0.123	0.123	0.133	0.133
11202	SBC-SNET Aggregated 16	DR-RTEG	Rest of Pool	0.120	0.120	0.130	0.130
11203	SBC-SNET Aggregated 17	DR-RTEG	Rest of Pool	0.123	0.123	0.133	0.133
11204	SBC-SNET Aggregated 18	DR-RTEG	Rest of Pool	0.107	0.107	0.116	0.116
11205	SBC-SNET Aggregated 19	DR-RTEG	Rest of Pool	0.097	0.097	0.105	0.105
11206	SBC-SNET Aggregated 20	DR-RTEG	Rest of Pool	0.116	0.116	0.125	0.125
11207	SBC-SNET Aggregated 21	DR-RTEG	Rest of Pool	0.125	0.125	0.135	0.135
11208	SBC-SNET Aggregated 22	DR-RTEG	Rest of Pool	0.111	0.111	0.120	0.120
11209	SBC-SNET Aggregated 23	DR-RTEG	Rest of Pool	0.130	0.130	0.140	0.140
11210	SBC-SNET Aggregated 24	DR-RTEG	Rest of Pool	0.113	0.113	0.122	0.122

Resource ID	Resource Name	Resource Type	Capacity Zone	Summer DRV MW	Winter DRV MW	Summer Qualified Capacity MW	Winter Qualified Capacity MW
11211	SBC-SNET Aggregated 25	DR-RTEG	Rest of Pool	0.119	0.119	0.129	0.129
11212	SBC-SNET Aggregated 26	DR-RTEG	Rest of Pool	0.115	0.115	0.124	0.124
11214	SBC-SNET Hartford 3	DR-RTEG	Rest of Pool	0.932	0.932	1.007	1.007
11215	Pratt & Whitney Co-Gen	DR	Rest of Pool	26.500	26.500	28.620	28.620
11217	New London Water - Waterford	DR-RTEG	Rest of Pool	0.300	0.300	0.324	0.324
11218	New London Water - Oakdale	DR	Rest of Pool	0.100	0.100	0.108	0.108
11219	CT-DOC Brooklyn	DR-RTEG	Rest of Pool	0.203	0.203	0.219	0.219
11220	CT-DOC Corrigan	DR-RTEG	Rest of Pool	0.221	0.221	0.239	0.239
11221	CT-DOC Radgowski	DR-RTEG	Rest of Pool	0.067	0.067	0.072	0.072
11223	CT-DOC Cybulski	DR-RTEG	Rest of Pool	0.164	0.164	0.177	0.177
11224	CT-DOC Willard	DR-RTEG	Rest of Pool	0.138	0.138	0.149	0.149
11225	Erving Paper	DR	Rest of Pool	6.000	6.000	6.480	6.480
11229	Groton Utilities Municipal Bld	DR	Rest of Pool	0.000	0.000	0.000	0.000
11232	GU-Water Treatment Plant	DR-RTEG	Rest of Pool	0.000	0.000	0.000	0.000
11233	Aetna - Middletown	DR-RTEG	Rest of Pool	1.889	1.889	2.040	2.040
11234	Lowell Wastewater	DR-RTEG	Rest of Pool	0.547	0.547	0.591	0.591
11235	OMI/New Haven - Aggregated	DR-RTEG	Rest of Pool	0.019	0.019	0.021	0.021
11236	OMI/New Haven - Boulevard PS	DR-RTEG	Rest of Pool	0.098	0.098	0.106	0.106

Resource ID	Resource Name	Resource Type	Capacity Zone	Summer DRV MW	Winter DRV MW	Summer Qualified Capacity MW	Winter Qualified Capacity MW
11237	OMI/New Haven - East Street PS	DR-RTEG	Rest of Pool	0.362	0.362	0.391	0.391
11238	Seidel Inc	DR	Rest of Pool	0.350	0.350	0.378	0.378
11239	Nufern Inc	DR-RTEG	Rest of Pool	0.750	0.750	0.810	0.810
11242	Konica - Windsor	DR-RTEG	Rest of Pool	0.359	0.359	0.388	0.388
11244	MMWEC Adminstration Building	DR-RTEG	Rest of Pool	0.300	0.300	0.324	0.324
11249	Becton Dickinson	DR	Rest of Pool	0.540	0.540	0.583	0.583
11252	Partners - Charlestown 114	DR-RTEG	Rest of Pool	0.254	0.254	0.274	0.274
11253	Partners - Charlestown 149 #2	DR-RTEG	Rest of Pool	0.296	0.296	0.320	0.320
11254	Partners - Charlestown 149 #1	DR-RTEG	Rest of Pool	0.717	0.717	0.774	0.774
11255	Partners - Charlestown 149 #3	DR-RTEG	Rest of Pool	0.654	0.654	0.706	0.706
11256	City of Attleboro	DR-RTEG	Rest of Pool	0.450	0.450	0.486	0.486
11257	Crane	DR	Rest of Pool	3.750	3.750	4.050	4.050
11258	Groton School	DR	Rest of Pool	0.000	0.000	0.000	0.000
11259	ProPel	DR	Rest of Pool	0.307	0.307	0.332	0.332
11265	South Essex Sewerage District	DR	Rest of Pool	0.758	0.758	0.819	0.819
11267	Partners - Yawkey	DR-RTEG	Rest of Pool	0.235	0.235	0.254	0.254
11269	Whyco Finishing Technologies	DR-RTEG	Rest of Pool	0.863	0.863	0.932	0.932
11270	Norwich WWTP	DR-RTEG	Rest of Pool	0.000	0.000	0.000	0.000
11272	Jackson Laboratory	DR-RTEG	Maine	2.372	0.960	2.562	1.037

Resource ID	Resource Name	Resource Type	Capacity Zone	Summer DRV MW	Winter DRV MW	Summer Qualified Capacity MW	Winter Qualified Capacity MW
11273	Worcester Water Filtration	DR-RTEG	Rest of Pool	0.800	0.800	0.864	0.864
11274	Huhtamaki	DR	Maine	18.000	18.000	19.440	19.440
11276	Fall River Water Treatment	DR-RTEG	Rest of Pool	0.805	0.805	0.869	0.869
11280	CT-DOC Hartford	DR-RTEG	Rest of Pool	0.154	0.154	0.166	0.166
11281	CT-DOC York	DR-RTEG	Rest of Pool	0.351	0.351	0.379	0.379
11282	CT-DOC Gates	DR-RTEG	Rest of Pool	0.149	0.149	0.161	0.161
11284	Scarborough Sanitary District	DR	Maine	0.178	0.175	0.192	0.189
11285	Lewiston Auburn Water	DR-RTEG	Maine	0.359	0.500	0.388	0.540
11288	Univ of Mass Medical	DR-RTEG	Rest of Pool	3.000	3.000	3.240	3.240
11289	Putnam Investments-Andover	DR-RTEG	Rest of Pool	2.300	1.900	2.484	2.052
11290	Putnam Investments-Franklin	DR-RTEG	Rest of Pool	2.300	2.000	2.484	2.160
11291	Yale Med School TAC	DR-RTEG	Rest of Pool	0.599	0.587	0.647	0.634
11292	Yale Med School B Wing	DR-RTEG	Rest of Pool	0.400	0.392	0.432	0.423
11293	Killington Resort	DR	Rest of Pool	0.000	3.000	0.000	3.240
11297	CT-DOC Robinson Gym	DR-RTEG	Rest of Pool	0.597	0.597	0.645	0.645
11298	CT-DOC Robinson Training Center	DR	Rest of Pool	0.101	0.101	0.109	0.109
11299	CT-DOC Northern	DR-RTEG	Rest of Pool	0.204	0.204	0.220	0.220
11300	CT-DOC Walker	DR	Rest of Pool	0.217	0.217	0.234	0.234

Resource ID	Resource Name	Resource Type	Capacity Zone	Summer DRV MW	Winter DRV MW	Summer Qualified Capacity MW	Winter Qualified Capacity MW
11301	CELD Main Office	DR-RTEG	Rest of Pool	0.060	0.300	0.065	0.324
11302	Sysco Connecticut	DR-RTEG	Rest of Pool	0.500	0.500	0.540	0.540
11304	Portland Water District	DR-RTEG	Maine	0.300	0.500	0.324	0.540
11308	CT-DOC MacDougall	DR-RTEG	Rest of Pool	0.863	0.863	0.932	0.932
11309	CT-DOC Enfield	DR-RTEG	Rest of Pool	0.229	0.229	0.247	0.247
11310	Pfizer - New Haven	DR-RTEG	Rest of Pool	0.150	0.150	0.162	0.162
11312	ESPN World HQ	DR-RTEG	Rest of Pool	5.906	5.906	6.378	6.378
11314	SSB Realty Inc - Quincy	DR-RTEG	Rest of Pool	0.000	0.000	0.000	0.000
11315	SSB Realty LLC - Westborough	DR-RTEG	Rest of Pool	0.000	0.000	0.000	0.000
11317	General Electric Aviation	DR	Rest of Pool	13.213	4.999	14.270	5.399
11318	ShopRite Stamford	DR-RTEG	Rest of Pool	0.591	0.591	0.638	0.638
11319	Pfizer - New London	DR-RTEG	Rest of Pool	0.313	0.313	0.338	0.338
11320	Town of Trumbull High School	DR-RTEG	Rest of Pool	0.052	0.052	0.056	0.056
11321	Z Tech	DR	Rest of Pool	0.988	1.000	1.067	1.080
11322	Brunswick Sewer District	DR-RTEG	Maine	0.122	0.150	0.132	0.162
11332	Macy's Stamford	DR	Rest of Pool	0.000	0.000	0.000	0.000
11333	WHEC	DR-RTEG	Rest of Pool	0.656	0.890	0.708	0.961
11334	Macy's Boston	DR	Rest of Pool	0.000	0.000	0.000	0.000
11335	Mount Snow Ltd.	DR	Rest of Pool	0.000	3.000	0.000	3.240
11336	Omya West Plant	DR	Rest of Pool	0.000	0.000	0.000	0.000
11344	Isaacson Lumber	DR	Maine	0.011	1.700	0.012	1.836
11345	EMC Corp.	DR	Rest of Pool	0.000	0.000	0.000	0.000

Resource ID	Resource Name	Resource Type	Capacity Zone	Summer DRV MW	Winter DRV MW	Summer Qualified Capacity MW	Winter Qualified Capacity MW
11347	Hardwood Products Company	DR	Maine	0.317	0.350	0.342	0.378
11349	Davis Companies	DR-RTEG	Rest of Pool	0.217	0.217	0.234	0.234
11350	University of Massachusetts	DR	Rest of Pool	1.500	1.200	1.620	1.296
11361	Prudential Financial	DR-RTEG	Rest of Pool	0.634	0.621	0.685	0.671
11364	EMC Corp Global Facility	DR-RTEG	Rest of Pool	0.300	0.300	0.324	0.324
11371	Partners - MGH-CRP	DR-RTEG	Rest of Pool	0.618	0.618	0.667	0.667
11372	CT-DOC Osborn	DR-RTEG	Rest of Pool	0.144	0.144	0.156	0.156
11373	Partners - Newton Hospital	DR-RTEG	Rest of Pool	0.448	0.448	0.484	0.484
11376	MCI Shirley	DR-RTEG	Rest of Pool	1.020	1.020	1.102	1.102
11378	MASAC	DR-RTEG	Rest of Pool	0.144	0.144	0.156	0.156
11379	Souza Baranowski Corr. Fac.	DR-RTEG	Rest of Pool	0.900	0.900	0.972	0.972
11380	Bridgewater Admin	DR-RTEG	Rest of Pool	1.100	1.100	1.188	1.188
11383	MCI Norfolk	DR-RTEG	Rest of Pool	1.000	0.800	1.080	0.864
11384	Pondville Corr. Center	DR-RTEG	Rest of Pool	0.175	0.175	0.189	0.189
11385	Tewksbury State Hospital	DR-RTEG	Rest of Pool	0.396	0.396	0.428	0.428
11386	Lemuel Shattuck Hospital	DR-RTEG	Rest of Pool	0.429	0.429	0.463	0.463
11390	Leahy Ctr-Dept of Youth Serv	DR-RTEG	Rest of Pool	0.000	0.280	0.000	0.302
11391	Boston Pre-Release Ctr	DR-RTEG	Rest of Pool	0.200	0.200	0.216	0.216

Resource ID	Resource Name	Resource Type	Capacity Zone	Summer DRV MW	Winter DRV MW	Summer Qualified Capacity MW	Winter Qualified Capacity MW
11392	S Middlesex Correctional Ctr	DR-RTEG	Rest of Pool	0.072	0.100	0.078	0.108
11393	Northeastern Correctional Ctr	DR-RTEG	Rest of Pool	0.018	0.108	0.019	0.117
11403	Alinabal Inc.	DR	Rest of Pool	0.357	0.350	0.386	0.378
11405	Gordon Rubber & Packing	DR	Rest of Pool	0.100	0.098	0.108	0.106
11406	Ross & Roberts Company	DR	Rest of Pool	0.679	0.665	0.733	0.718
11408	HULL WIND TURBINE II	GEN-INTERMITTENT	Rest of Pool	NULL	NULL	0.087	0.208
11424	RUMFORD FALLS	GEN-INTERMITTENT	Maine	NULL	NULL	30.981	35.120
11429	Galasso Materials, LLC	DR	Rest of Pool	3.000	3.000	3.240	3.240
11430	Simsbury WPCA	DR-RTEG	Rest of Pool	0.550	0.550	0.594	0.594
11431	Suffield WPCA	DR-RTEG	Rest of Pool	0.450	0.450	0.486	0.486
11432	Northeast Utilities	DR-RTEG	Rest of Pool	1.000	1.000	1.080	1.080
11435	Whelen Eng. Co.	DR-RTEG	Rest of Pool	1.100	1.100	1.188	1.188
11444	East Windsor WPCA	DR-RTEG	Rest of Pool	0.190	0.190	0.205	0.205
11445	Windham Hospital	DR-RTEG	Rest of Pool	0.436	0.436	0.471	0.471
11446	ECSU	DR-RTEG	Rest of Pool	2.785	2.785	3.008	3.008
11447	Farmington WPCA	DR-RTEG	Rest of Pool	0.500	0.500	0.540	0.540
11453	Jarvis Airfoil, Inc.	DR-RTEG	Rest of Pool	0.575	0.575	0.621	0.621
11454	Nutmeg Recycling	DR	Rest of Pool	0.100	0.100	0.108	0.108
11458	Rexam	DR	Rest of Pool	0.300	0.300	0.324	0.324
11464	Enfield Waste Water	DR-RTEG	Rest of Pool	0.365	0.365	0.394	0.394
11465	McLean Health Center	DR-RTEG	Rest of Pool	0.275	0.275	0.297	0.297

Resource ID	Resource Name	Resource Type	Capacity Zone	Summer DRV MW	Winter DRV MW	Summer Qualified Capacity MW	Winter Qualified Capacity MW
11466	Specialty Coating Solutions	DR-RTEG	Rest of Pool	0.100	0.100	0.108	0.108
11473	Bourdon Forge Co.	DR-RTEG	Rest of Pool	0.100	0.100	0.108	0.108
11499	Acme Monaco Corporation	DR-RTEG	Rest of Pool	0.250	0.250	0.270	0.270
11500	Shaws Darien	DR-RTEG	Rest of Pool	0.000	0.000	0.000	0.000
11501	Terry Connors Ice Rink	DR	Rest of Pool	0.079	0.079	0.085	0.085
11502	Waveny Health Care Center	DR-RTEG	Rest of Pool	0.055	0.055	0.059	0.059
11506	Town of Newtown WPCF	DR-RTEG	Rest of Pool	0.144	0.144	0.156	0.156
11507	Duncaster	DR-RTEG	Rest of Pool	0.425	0.425	0.459	0.459
11508	Apco Products	DR	Rest of Pool	0.300	0.300	0.324	0.324
11515	Monsanto Company	DR-RTEG	Rest of Pool	0.267	0.267	0.288	0.288
11516	Elim Park	DR-RTEG	Rest of Pool	0.300	0.300	0.324	0.324
11517	Ward Leonard Electric	DR-RTEG	Rest of Pool	0.150	0.150	0.162	0.162
11528	Allied Printing	DR-RTEG	Rest of Pool	1.170	1.170	1.264	1.264
11530	BERLIN WIND	GEN-INTERMITTENT	Rest of Pool	NULL	NULL	0.000	0.000
11531	Stop and Shop-Bridgeport 2	DR-RTEG	Rest of Pool	0.000	0.000	0.000	0.000
11532	Stop and Shop-Ansonia	DR-RTEG	Rest of Pool	0.024	0.024	0.026	0.026
11533	Stop and Shop-Meriden Cent. Pl	DR-RTEG	Rest of Pool	0.031	0.031	0.033	0.033
11534	Stop and Shop-Milford 2	DR	Rest of Pool	0.000	0.000	0.000	0.000
11535	Stop and Shop-New Milford	DR-RTEG	Rest of Pool	0.029	0.029	0.031	0.031

Resource ID	Resource Name	Resource Type	Capacity Zone	Summer DRV MW	Winter DRV MW	Summer Qualified Capacity MW	Winter Qualified Capacity MW
11536	Stop and Shop-North Haven	DR	Rest of Pool	0.000	0.000	0.000	0.000
11537	Stop and Shop-Orange	DR	Rest of Pool	0.000	0.000	0.000	0.000
11538	Stop and Shop-Seymour	DR-RTEG	Rest of Pool	0.032	0.032	0.035	0.035
11539	Stop and Shop-Wallingford	DR	Rest of Pool	0.000	0.000	0.000	0.000
11540	Stop and Shop-Waterbury Chase	DR	Rest of Pool	0.000	0.000	0.000	0.000
11542	Hill House Senior Residence	DR-RTEG	Rest of Pool	0.062	0.062	0.067	0.067
11543	Windsor Stevens Inc	DR	Rest of Pool	0.400	0.400	0.432	0.432
11544	The Hotchkiss School	DR-RTEG	Rest of Pool	0.400	0.400	0.432	0.432
11545	Town of Old Saybrook	DR-RTEG	Rest of Pool	0.100	0.100	0.108	0.108
11551	Girardin Moulding Inc	DR	Rest of Pool	0.342	0.342	0.369	0.369
11552	Litchfield	DR-RTEG	Rest of Pool	0.130	0.130	0.140	0.140
11553	Litchfield WPCA	DR-RTEG	Rest of Pool	0.110	0.110	0.119	0.119
11554	Outlet Broadcasting	DR-RTEG	Rest of Pool	0.500	0.500	0.540	0.540
11555	Geer Village	DR-RTEG	Rest of Pool	0.350	0.350	0.378	0.378
11558	Geer Nursing & Rehab	DR-RTEG	Rest of Pool	0.400	0.400	0.432	0.432
11559	Barnes Aerospace-Windsor Man.	DR	Rest of Pool	0.155	0.155	0.167	0.167
11560	Aqua Turf Club (Shed)	DR-RTEG	Rest of Pool	0.150	0.150	0.162	0.162

Resource ID	Resource Name	Resource Type	Capacity Zone	Summer DRV MW	Winter DRV MW	Summer Qualified Capacity MW	Winter Qualified Capacity MW
11561	Aqua Turf Club Main	DR-RTEG	Rest of Pool	0.150	0.150	0.162	0.162
11565	Griswold Rubber Company	DR	Rest of Pool	0.478	0.478	0.516	0.516
11567	Sardilli Produce	DR-RTEG	Rest of Pool	0.150	0.150	0.162	0.162
11568	Specialty Steel Treating	DR	Rest of Pool	1.000	1.000	1.080	1.080
11572	Mystic Sea Research Foundation	DR-RTEG	Rest of Pool	0.854	0.854	0.922	0.922
11573	Fortune Plastics	DR	Rest of Pool	0.339	0.339	0.366	0.366
11574	The Nielsen Company	DR-RTEG	Rest of Pool	0.500	0.500	0.540	0.540
11576	Mashantucket Pequot Utility	DR-RTEG	Rest of Pool	0.300	0.300	0.324	0.324
11577	Mashantucket Water Pollution	DR-RTEG	Rest of Pool	1.200	1.200	1.296	1.296
11578	Auto-Swage Products	DR	Rest of Pool	0.119	0.117	0.129	0.126
11579	Dichello Distributors	DR-RTEG	Rest of Pool	0.200	0.196	0.216	0.212
11580	Perkin Elmer	DR-RTEG	Rest of Pool	0.266	0.261	0.287	0.282
11581	Harty Press	DR	Rest of Pool	0.355	0.348	0.383	0.376
11582	Bilco Door Company	DR	Rest of Pool	0.300	0.294	0.324	0.318
11583	Stelray Products Inc.	DR	Rest of Pool	0.200	0.196	0.216	0.212
11585	Hampford Research	DR	Rest of Pool	0.358	0.351	0.387	0.379
11586	St. Regis Health Center	DR-RTEG	Rest of Pool	0.200	0.196	0.216	0.212

Resource ID	Resource Name	Resource Type	Capacity Zone	Summer DRV MW	Winter DRV MW	Summer Qualified Capacity MW	Winter Qualified Capacity MW
11587	B & D Molded Products	DR	Rest of Pool	0.300	0.294	0.324	0.318
11588	Mossberg & Sons O F	DR	Rest of Pool	0.308	0.302	0.333	0.326
11589	Town of Orange, High Plains CC	DR-RTEG	Rest of Pool	0.150	0.147	0.162	0.159
11590	Milford PW- Beaverbrook Plant	DR-RTEG	Rest of Pool	0.120	0.118	0.130	0.127
11591	Milford PW West Ave	DR-RTEG	Rest of Pool	0.182	0.178	0.197	0.192
11592	Milford PW Gulf Pond	DR-RTEG	Rest of Pool	0.100	0.098	0.108	0.106
11593	Milford PW Housatonic Plant	DR-RTEG	Rest of Pool	0.250	0.245	0.270	0.265
11594	Superior Printing Inks	DR	Rest of Pool	0.250	0.245	0.270	0.265
11595	New Haven Register	DR	Rest of Pool	0.242	0.237	0.261	0.256
11596	High Precision Inc.	DR	Rest of Pool	0.183	0.179	0.198	0.193
11597	Jensen Industries	DR	Rest of Pool	0.153	0.150	0.165	0.162
11598	Imperial Metal Finishing	DR	Rest of Pool	0.100	0.098	0.108	0.106
11599	Marlin Firearms	DR	Rest of Pool	1.126	1.103	1.216	1.191
11600	UMH-Wicke Health Center	DR-RTEG	Rest of Pool	0.162	0.159	0.175	0.172
11601	U S Army TACOM	DR	Rest of Pool	0.171	0.168	0.185	0.181
11602	University of Bridgeport	DR-RTEG	Rest of Pool	0.891	0.873	0.962	0.943
11603	Jelliff Corp	DR	Rest of Pool	0.100	0.098	0.108	0.106
11604	Inline Plastics Corp	DR	Rest of Pool	0.645	0.632	0.697	0.683

Resource ID	Resource Name	Resource Type	Capacity Zone	Summer DRV MW	Winter DRV MW	Summer Qualified Capacity MW	Winter Qualified Capacity MW
11605	Bridgeport Fittings	DR	Rest of Pool	0.245	0.240	0.265	0.259
11606	Regional Water Authority LW CP	DR-RTEG	Rest of Pool	0.803	0.787	0.867	0.850
11613	Syntex Rubber Corp	DR	Rest of Pool	0.400	0.392	0.432	0.423
11614	Pitney Bowes-35 Waterview	DR-RTEG	Rest of Pool	0.219	0.215	0.237	0.232
11615	Watson Foods	DR	Rest of Pool	0.284	0.278	0.307	0.300
11616	Insulpane of Connecticut	DR	Rest of Pool	0.600	0.588	0.648	0.635
11617	Milford Board of Education	DR	Rest of Pool	0.464	0.455	0.501	0.491
11618	Spring Meadows Trumbull	DR-RTEG	Rest of Pool	0.100	0.098	0.108	0.106
11619	Finlay Fine Jewelry	DR-RTEG	Rest of Pool	0.492	0.482	0.531	0.521
11620	Alloy Engineering Company, Inc	DR	Rest of Pool	0.125	0.123	0.135	0.133
11621	Continental AFA-Bridgeport	DR	Rest of Pool	0.415	0.407	0.448	0.440
11622	Plastic Tool Systems	DR	Rest of Pool	0.292	0.286	0.315	0.309
11623	Bucks La Favorita	DR	Rest of Pool	0.109	0.107	0.118	0.116
11624	OSDA	DR	Rest of Pool	0.100	0.098	0.108	0.106
11625	Unilever	DR-RTEG	Rest of Pool	1.771	1.736	1.913	1.875
11626	Tilcon North Branford - Sand	DR	Rest of Pool	0.383	0.375	0.414	0.405
11627	Tilcon - Wallingford Quarry	DR	Rest of Pool	1.700	1.666	1.836	1.799
11628	Cabot Addison 1	DR-RTEG	Rest of Pool	1.000	1.000	1.080	1.080

Resource ID	Resource Name	Resource Type	Capacity Zone	Summer DRV MW	Winter DRV MW	Summer Qualified Capacity MW	Winter Qualified Capacity MW
11629	GLC Associates	DR	Rest of Pool	0.100	0.100	0.108	0.108
11630	Quality Rolling & Deburring	DR	Rest of Pool	0.125	0.125	0.135	0.135
11632	Ferraro's Market	DR	Rest of Pool	0.100	0.098	0.108	0.106
11633	Anthony's Ocean View	DR-RTEG	Rest of Pool	0.150	0.147	0.162	0.159
11634	T/C Distribution	DR-RTEG	Rest of Pool	0.100	0.098	0.108	0.106
11635	Tower One & Tower East	DR-RTEG	Rest of Pool	0.250	0.245	0.270	0.265
11636	New Haven Towers - Crown Tower	DR	Rest of Pool	0.111	0.109	0.120	0.118
11637	New Haven Towers - Madison	DR	Rest of Pool	0.100	0.098	0.108	0.106
11638	Lord Chamberlain	DR-RTEG	Rest of Pool	0.150	0.147	0.162	0.159
11655	Boehringer Ingelheim AOB IT#1	DR-RTEG	Rest of Pool	0.200	0.200	0.216	0.216
11656	Boehringer Ingelheim AOB IT#2	DR-RTEG	Rest of Pool	0.370	0.370	0.400	0.400
11657	Boehringer Ingelheim LTD	DR-RTEG	Rest of Pool	0.190	0.190	0.205	0.205
11658	Madison Town Hall	DR-RTEG	Rest of Pool	0.250	0.250	0.270	0.270
11659	Boehringer Ingelheim Plant 2	DR-RTEG	Rest of Pool	0.165	0.165	0.178	0.178
11660	Madison High School (Daniel Ha	DR-RTEG	Rest of Pool	0.300	0.300	0.324	0.324
11661	Boehringer Ingelheim R&D 1	DR-RTEG	Rest of Pool	0.158	0.158	0.171	0.171

Resource ID	Resource Name	Resource Type	Capacity Zone	Summer DRV MW	Winter DRV MW	Summer Qualified Capacity MW	Winter Qualified Capacity MW
11662	Boehringer Ingelheim R&D 7	DR-RTEG	Rest of Pool	0.194	0.194	0.210	0.210
11663	Boehringer Ingelheim R&D 9	DR-RTEG	Rest of Pool	0.180	0.180	0.194	0.194
11664	Boehringer Ingelheim IBX	DR-RTEG	Rest of Pool	0.082	0.082	0.089	0.089
11665	Partners Reinsurance	DR-RTEG	Rest of Pool	0.159	0.159	0.172	0.172
11666	Westhill High School	DR	Rest of Pool	0.186	0.186	0.201	0.201
11667	Stillmeadow School	DR	Rest of Pool	0.072	0.072	0.078	0.078
11668	Rogers School	DR	Rest of Pool	0.015	0.015	0.016	0.016
11669	Davenport Ridge School	DR	Rest of Pool	0.076	0.076	0.082	0.082
11670	Stop and Shop-Southbury	DR-RTEG	Rest of Pool	0.000	0.000	0.000	0.000
11671	Stop and Shop-Fairfield 2	DR-RTEG	Rest of Pool	0.000	0.000	0.000	0.000
11672	High Ridge Park Bldg 5	DR-RTEG	Rest of Pool	0.200	0.200	0.216	0.216
11673	Midfield Corp.	DR-RTEG	Rest of Pool	0.492	0.492	0.531	0.531
11675	Taconic Wire	DR	Rest of Pool	0.250	0.245	0.270	0.265
11676	Milford Police Station	DR-RTEG	Rest of Pool	0.100	0.098	0.108	0.106
11677	Bridgeport City Hall	DR	Rest of Pool	0.200	0.196	0.216	0.212
11678	Bridgeport Fire Dept.	DR-RTEG	Rest of Pool	0.133	0.130	0.144	0.140
11679	Bridgeport Annex	DR	Rest of Pool	0.222	0.218	0.240	0.235

Resource ID	Resource Name	Resource Type	Capacity Zone	Summer DRV MW	Winter DRV MW	Summer Qualified Capacity MW	Winter Qualified Capacity MW
11680	WAL-MART ZONE 1 SWCT UI	DR	Rest of Pool	0.725	0.710	0.783	0.767
11681	WAL-MART ZONE 2 SWCT CLP	DR	Rest of Pool	1.033	1.012	1.116	1.093
11682	WAL-MART ZONE 3 ROC CLP	DR	Rest of Pool	1.957	1.918	2.114	2.071
11683	WAL-MART ZONE 4 SWCT MUNI	DR	Rest of Pool	0.100	0.098	0.108	0.106
11684	WAL-MART ZONE 5 ROC MUNI	DR	Rest of Pool	0.172	0.169	0.186	0.183
11685	Kohl's Zone 1	DR	Rest of Pool	0.140	0.137	0.151	0.148
11686	Town of Darien - 5 Mile PS	DR-RTEG	Rest of Pool	0.108	0.108	0.117	0.117
11687	Town of Darien - Stony Brook	DR-RTEG	Rest of Pool	0.022	0.022	0.024	0.024
11689	Town of Darien - Nearwater PS	DR-RTEG	Rest of Pool	0.026	0.026	0.028	0.028
11694	Something Sweet Inc.	DR	Rest of Pool	0.376	0.368	0.406	0.397
11695	Sports Center of Connecticut	DR-RTEG	Rest of Pool	0.181	0.181	0.195	0.195
11696	Eyelet Design	DR	Rest of Pool	0.237	0.237	0.256	0.256
11697	Rockville General Hospital	DR-RTEG	Rest of Pool	0.608	0.608	0.657	0.657
11698	Region 13 Coginchaug HS	DR	Rest of Pool	0.225	0.225	0.243	0.243
11701	Manchester Memorial Hospital	DR-RTEG	Rest of Pool	0.597	0.597	0.645	0.645
11702	Windsor Air/Barnes Aerospace	DR-RTEG	Rest of Pool	0.276	0.276	0.298	0.298

Resource ID	Resource Name	Resource Type	Capacity Zone	Summer DRV MW	Winter DRV MW	Summer Qualified Capacity MW	Winter Qualified Capacity MW
11703	Stonington High School	DR-RTEG	Rest of Pool	0.448	0.448	0.484	0.484
11707	St. Joseph Residence	DR-RTEG	Rest of Pool	0.125	0.125	0.135	0.135
11709	ING Insurance	DR-RTEG	Rest of Pool	0.175	0.175	0.189	0.189
11711	Rex Forge/Southington Galv	DR	Rest of Pool	4.754	4.754	5.134	5.134
11714	City of West Haven - Police	DR-RTEG	Rest of Pool	0.232	0.227	0.251	0.245
11715	Enfield Jr. High School	DR-RTEG	Rest of Pool	0.175	0.175	0.189	0.189
11716	Hartford Steam Company	DR-RTEG	Rest of Pool	2.419	2.419	2.613	2.613
11717	St. Paul Travelers	DR	Rest of Pool	1.196	1.196	1.292	1.292
11719	F&F Concrete	DR-RTEG	Rest of Pool	0.150	0.150	0.162	0.162
11720	Federated Logistics (Filenes)	DR	Rest of Pool	0.100	0.100	0.108	0.108
11722	Reliable Plating & Polishing	DR	Rest of Pool	0.112	0.110	0.121	0.119
11724	Offsite Now - Manchester	DR-RTEG	Rest of Pool	0.000	0.000	0.000	0.000
11725	Candid Group	DR-RTEG	Rest of Pool	0.208	0.204	0.225	0.220
11726	Candid Corporation	DR-RTEG	Rest of Pool	0.120	0.118	0.130	0.127
11728	CT-OPM Dept. of Veterans' Aff.	DR-RTEG	Rest of Pool	0.223	0.223	0.241	0.241
11730	CT-OPM Conn. Valley Hospital	DR-RTEG	Rest of Pool	0.560	0.560	0.605	0.605
11735	Home Depot Zone 1 SWCT UI	DR	Rest of Pool	0.700	0.686	0.756	0.741

Resource ID	Resource Name	Resource Type	Capacity Zone	Summer DRV MW	Winter DRV MW	Summer Qualified Capacity MW	Winter Qualified Capacity MW
11736	Home Depot Zone 2 SWCT CLP	DR	Rest of Pool	0.649	0.636	0.701	0.687
11737	Home Depot Zone 3 ROC CLP	DR	Rest of Pool	1.460	1.431	1.577	1.545
11738	Home Depot Zone 4 SWCT MUNI	DR	Rest of Pool	0.100	0.098	0.108	0.106
11739	Stop and Shop-Bristol	DR	Rest of Pool	0.000	0.000	0.000	0.000
11740	Stop and Shop-Bristol Farm. Av	DR-RTEG	Rest of Pool	0.000	0.000	0.000	0.000
11741	Cambridge Manor	DR-RTEG	Rest of Pool	0.193	0.189	0.208	0.204
11742	Whitney Manor	DR-RTEG	Rest of Pool	0.250	0.245	0.270	0.265
11743	The Jerome Home	DR-RTEG	Rest of Pool	0.199	0.199	0.215	0.215
11744	Stop and Shop-Simsbury	DR	Rest of Pool	0.000	0.000	0.000	0.000
11745	Stop and Shop- Torrington	DR	Rest of Pool	0.000	0.000	0.000	0.000
11746	Stop and Shop- Manchester	DR	Rest of Pool	0.000	0.000	0.000	0.000
11747	CT-OPM - John Dempsey Ctr.	DR-RTEG	Rest of Pool	0.072	0.072	0.078	0.078
11748	Comverge 1- Stamford CH	DR	Rest of Pool	1.371	0.000	1.481	0.000
11749	Stop and Shop-Cromwell	DR	Rest of Pool	0.000	0.000	0.000	0.000
11750	Windsor Locks High School	DR-RTEG	Rest of Pool	0.250	0.250	0.270	0.270
11751	The Kent	DR-RTEG	Rest of Pool	0.175	0.175	0.189	0.189
11753	CT-OPM - Central CSU	DR-RTEG	Rest of Pool	1.018	1.018	1.099	1.099
11754	Hull Forest	DR-RTEG	Rest of Pool	0.675	0.675	0.729	0.729

Resource ID	Resource Name	Resource Type	Capacity Zone	Summer DRV MW	Winter DRV MW	Summer Qualified Capacity MW	Winter Qualified Capacity MW
11755	Stop and Shop-New Britain	DR	Rest of Pool	0.000	0.000	0.000	0.000
11756	Stop and Shop-East Lyme	DR-RTEG	Rest of Pool	0.034	0.034	0.037	0.037
11757	Stop and Shop-Berlin	DR-RTEG	Rest of Pool	0.025	0.025	0.027	0.027
11758	Saint Mary Home	DR-RTEG	Rest of Pool	0.489	0.489	0.528	0.528
11759	Stop and Shop-Winsted	DR-RTEG	Rest of Pool	0.000	0.000	0.000	0.000
11760	Stop and Shop-Hartford	DR	Rest of Pool	0.000	0.000	0.000	0.000
11770	Cellutissue Corporation 1	DR	Rest of Pool	2.100	2.100	2.268	2.268
11771	Town of Vernon WWTP	DR-RTEG	Rest of Pool	1.094	1.094	1.182	1.182
11773	TECHNICAL INDUSTRIES	DR	Rest of Pool	0.100	0.100	0.108	0.108
11774	ELM HILL NURSING CENTER INC	DR-RTEG	Rest of Pool	0.110	0.110	0.119	0.119
11775	Stop and Shop-Middletown	DR	Rest of Pool	0.000	0.000	0.000	0.000
11776	Stop and Shop-Newington	DR	Rest of Pool	0.000	0.000	0.000	0.000
11777	Stop and Shop-Rocky Hill	DR-RTEG	Rest of Pool	0.000	0.000	0.000	0.000
11788	Stop and Shop - Willimantic	DR	Rest of Pool	0.000	0.000	0.000	0.000
11789	Stop and Shop - Glastonbury	DR-RTEG	Rest of Pool	0.023	0.023	0.025	0.025
11790	Stop and Shop - Granby	DR-RTEG	Rest of Pool	0.022	0.022	0.024	0.024

Resource ID	Resource Name	Resource Type	Capacity Zone	Summer DRV MW	Winter DRV MW	Summer Qualified Capacity MW	Winter Qualified Capacity MW
11791	St. Joseph College	DR-RTEG	Rest of Pool	0.174	0.174	0.188	0.188
11792	CT-OPM - Gateway CC New Haven	DR	Rest of Pool	0.042	0.042	0.045	0.045
11793	Shop Rite of Milford	DR	Rest of Pool	0.544	0.533	0.588	0.576
11795	High View Health Care Center	DR-RTEG	Rest of Pool	0.100	0.100	0.108	0.108
11796	Ridgeview Nursing Center	DR-RTEG	Rest of Pool	0.100	0.100	0.108	0.108
11810	International Paper ICAP	DR-RTEG	Maine	0.000	0.000	0.000	0.000
11813	Voltarc Technologies	DR	Rest of Pool	0.394	0.394	0.426	0.426
11818	The MDC Bloomfield	DR-RTEG	Rest of Pool	0.130	0.130	0.140	0.140
11819	The MDC West Hartford	DR-RTEG	Rest of Pool	0.160	0.160	0.173	0.173
11820	Noble Horizons	DR-RTEG	Rest of Pool	0.100	0.100	0.108	0.108
11822	CT-OPM - UConn Health Ctr.	DR-RTEG	Rest of Pool	0.648	0.648	0.700	0.700
11823	Fiserv	DR-RTEG	Rest of Pool	0.250	0.250	0.270	0.270
11825	CT-OPM - Asnuntuck CC	DR	Rest of Pool	0.112	0.112	0.121	0.121
11827	PORTSMOUTH ABBEY WIND QF	GEN-INTERMITTENT	Rest of Pool	NULL	NULL	0.000	0.000
11828	Stanadyne Corp	DR	Rest of Pool	0.250	0.250	0.270	0.270
11829	Windsor Board of Ed	DR-RTEG	Rest of Pool	0.100	0.100	0.108	0.108
11830	Rand Whitney	DR	Rest of Pool	11.500	11.500	12.420	12.420

Resource ID	Resource Name	Resource Type	Capacity Zone	Summer DRV MW	Winter DRV MW	Summer Qualified Capacity MW	Winter Qualified Capacity MW
11842	WATERSIDE POWER	GEN	Rest of Pool	NULL	NULL	70.460	72.000
11844	Hartford Fire Ins. Hartford	DR-RTEG	Rest of Pool	2.250	2.250	2.430	2.430
11845	Country Pure Foods	DR	Rest of Pool	0.400	0.400	0.432	0.432
11848	Trinity College	DR	Rest of Pool	0.536	0.536	0.579	0.579
11851	Birken Manufacturing	DR	Rest of Pool	0.180	0.180	0.194	0.194
11852	ADVO Inc.	DR-RTEG	Rest of Pool	0.574	0.574	0.620	0.620
11853	Hebrew Home & Hospital	DR-RTEG	Rest of Pool	0.115	0.115	0.124	0.124
11854	Cascades CT	DR	Rest of Pool	2.700	2.700	2.916	2.916
11855	CT Student Loan Foundation	DR-RTEG	Rest of Pool	0.027	0.027	0.029	0.029
11862	Crown Risdon	DR	Rest of Pool	0.191	0.191	0.206	0.206
11864	Marriott Hartford	DR-RTEG	Rest of Pool	0.200	0.200	0.216	0.216
11865	Hilton Hartford	DR-RTEG	Rest of Pool	0.200	0.200	0.216	0.216
11866	West Hartford Public Works	DR-RTEG	Rest of Pool	0.100	0.100	0.108	0.108
11867	Hospital for Special Care	DR-RTEG	Rest of Pool	0.574	0.574	0.620	0.620
11868	CT Galvanizing	DR	Rest of Pool	0.090	0.090	0.097	0.097
11869	Highway Safety Design	DR	Rest of Pool	0.090	0.090	0.097	0.097
11870	Big Y - Rocky Hill, Torrington	DR-RTEG	Rest of Pool	0.054	0.054	0.058	0.058
11871	Big Y - E. Hartford, Danielson	DR-RTEG	Rest of Pool	0.054	0.054	0.058	0.058
11872	Big Y - Tolland, Stafford	DR-RTEG	Rest of Pool	0.054	0.054	0.058	0.058

Resource ID	Resource Name	Resource Type	Capacity Zone	Summer DRV MW	Winter DRV MW	Summer Qualified Capacity MW	Winter Qualified Capacity MW
11873	Big Y - Plainfield, Mansfield	DR-RTEG	Rest of Pool	0.054	0.054	0.058	0.058
11874	Big Y - Manchester, Enfield	DR-RTEG	Rest of Pool	0.054	0.054	0.058	0.058
11875	Big Y - East Windsor, Avon	DR-RTEG	Rest of Pool	0.054	0.054	0.058	0.058
11877	Spencer Turbine	DR	Rest of Pool	0.100	0.100	0.108	0.108
11878	WFSB	DR-RTEG	Rest of Pool	0.175	0.175	0.189	0.189
11879	Avery Heights CC Station 3	DR-RTEG	Rest of Pool	0.150	0.150	0.162	0.162
11880	CT Stamping & Bending Site 1	DR	Rest of Pool	0.225	0.225	0.243	0.243
11881	Avery Heights CC The Heights	DR-RTEG	Rest of Pool	0.100	0.100	0.108	0.108
11882	Avery Heights CC Noble	DR-RTEG	Rest of Pool	0.100	0.100	0.108	0.108
11883	Avery Heights CC Station 1	DR-RTEG	Rest of Pool	0.200	0.200	0.216	0.216
11884	Eastern Bag and Paper	DR-RTEG	Rest of Pool	0.138	0.138	0.149	0.149
11885	Nu Way Tobacco Company	DR	Rest of Pool	0.459	0.459	0.496	0.496
11886	Data Support Associates	DR-RTEG	Rest of Pool	0.230	0.230	0.248	0.248
11889	IBEW LOCAL 99 SOLAR QF	GEN-INTERMITTENT	Rest of Pool	NULL	NULL	0.000	0.000
11893	Waterbury Plating and Painting	DR	Rest of Pool	0.090	0.090	0.097	0.097
11894	Impact Plastics	DR	Rest of Pool	0.765	0.765	0.826	0.826

Resource ID	Resource Name	Resource Type	Capacity Zone	Summer DRV MW	Winter DRV MW	Summer Qualified Capacity MW	Winter Qualified Capacity MW
11895	Hartford Technologies	DR	Rest of Pool	0.115	0.115	0.124	0.124
11896	Veeder-Root Company	DR-RTEG	Rest of Pool	0.058	0.058	0.063	0.063
11897	Ahlstrom Windsor Locks	DR	Rest of Pool	0.612	0.612	0.661	0.661
11898	Baran Institute of Technology	DR	Rest of Pool	0.918	0.918	0.991	0.991
11899	Price Chopper - Newington	DR-RTEG	Rest of Pool	0.027	0.027	0.029	0.029
11900	Price Chopper - Bristol	DR-RTEG	Rest of Pool	0.027	0.027	0.029	0.029
11905	Carling Technologies	DR-RTEG	Rest of Pool	0.063	0.063	0.068	0.068
11906	East Lyme Middle School	DR	Rest of Pool	0.191	0.191	0.206	0.206
11908	East Lyme Elementary Schools	DR	Rest of Pool	0.115	0.115	0.124	0.124
11909	City of New Haven BOE	DR	Rest of Pool	1.913	1.913	2.066	2.066
11910	Hallmark Cards	DR	Rest of Pool	0.268	0.268	0.289	0.289
11911	Aero Gear, Inc.	DR	Rest of Pool	0.100	0.100	0.108	0.108
11912	Connecticare	DR-RTEG	Rest of Pool	0.421	0.421	0.455	0.455
11919	King Industries	DR-RTEG	Rest of Pool	0.900	0.900	0.972	0.972
11920	Naugatuck Glass Co	DR	Rest of Pool	0.180	0.180	0.194	0.194
11921	Hanson Pipe and Precast	DR	Rest of Pool	0.225	0.225	0.243	0.243
11922	L C Doane Company	DR	Rest of Pool	0.153	0.153	0.165	0.165

Resource ID	Resource Name	Resource Type	Capacity Zone	Summer DRV MW	Winter DRV MW	Summer Qualified Capacity MW	Winter Qualified Capacity MW
11924	Deringer-Ney	DR	Rest of Pool	0.153	0.153	0.165	0.165
11925	BROCKTON BRIGHTFIELDS	GEN-INTERMITTENT	Rest of Pool	NULL	NULL	0.099	0.000
11926	Domino's Pizza Distribution	DR-RTEG	Rest of Pool	0.402	0.402	0.434	0.434
11927	CT-OPM - Norwalk CC	DR-RTEG	Rest of Pool	0.000	0.000	0.000	0.000
11928	Putnam Precision Molding	DR	Rest of Pool	0.180	0.180	0.194	0.194
11929	AcuCut	DR	Rest of Pool	0.161	0.161	0.174	0.174
11931	OC Eyelet	DR-RTEG	Rest of Pool	0.000	0.000	0.000	0.000
11932	The Durham Manufacturing Co	DR	Rest of Pool	0.765	0.765	0.826	0.826
11933	Wasley Products	DR	Rest of Pool	0.191	0.191	0.206	0.206
11934	CT-OPM - Law School	DR-RTEG	Rest of Pool	0.087	0.087	0.094	0.094
11935	Stop and Shop - Colchester	DR-RTEG	Rest of Pool	0.036	0.036	0.039	0.039
11936	Stop and Shop - Windsor	DR-RTEG	Rest of Pool	0.036	0.036	0.039	0.039
11937	Stop and Shop - Bloomfield	DR-RTEG	Rest of Pool	0.036	0.036	0.039	0.039
11938	Stop and Shop - Old Saybrook	DR-RTEG	Rest of Pool	0.036	0.036	0.039	0.039
11939	Stop and Shop - Vernon	DR-RTEG	Rest of Pool	0.036	0.036	0.039	0.039
11940	Stop and Shop - Dayville	DR-RTEG	Rest of Pool	0.036	0.036	0.039	0.039
11941	Stop and Shop - Wethersfield	DR-RTEG	Rest of Pool	0.036	0.036	0.039	0.039

Resource ID	Resource Name	Resource Type	Capacity Zone	Summer DRV MW	Winter DRV MW	Summer Qualified Capacity MW	Winter Qualified Capacity MW
11942	Stop and Shop - Clinton	DR-RTEG	Rest of Pool	0.036	0.036	0.039	0.039
11943	Stop and Shop - Putnam	DR-RTEG	Rest of Pool	0.036	0.036	0.039	0.039
11944	Stop and Shop - East Hartford	DR-RTEG	Rest of Pool	0.036	0.036	0.039	0.039
11945	Stop and Shop - Madison	DR-RTEG	Rest of Pool	0.036	0.036	0.039	0.039
11946	Stop and Shop - South Windsor	DR-RTEG	Rest of Pool	0.036	0.036	0.039	0.039
11947	Stop and Shop - Litchfield	DR-RTEG	Rest of Pool	0.036	0.036	0.039	0.039
11948	Stop and Shop - Glastonbury 2	DR-RTEG	Rest of Pool	0.036	0.036	0.039	0.039
11949	Big Y - Waterford and Guilford	DR-RTEG	Rest of Pool	0.054	0.054	0.058	0.058
11950	Proton Energy System	DR	Rest of Pool	0.077	0.077	0.083	0.083
11952	Newcomb Springs of Connecticut	DR	Rest of Pool	0.153	0.153	0.165	0.165
11953	Sheraton Hartford	DR-RTEG	Rest of Pool	0.020	0.020	0.022	0.022
11954	Homer D. Bronson Co.	DR	Rest of Pool	0.077	0.077	0.083	0.083
11955	CT-OPM - Rentschler Field	DR-RTEG	Rest of Pool	0.155	0.155	0.167	0.167
11956	CT-OPM - Quinebaug CC	DR-RTEG	Rest of Pool	0.000	0.000	0.000	0.000
11957	Unisource Worldwide Inc	DR-RTEG	Rest of Pool	0.210	0.210	0.227	0.227
11958	Price Chopper - Torrington	DR-RTEG	Rest of Pool	0.027	0.027	0.029	0.029

Resource ID	Resource Name	Resource Type	Capacity Zone	Summer DRV MW	Winter DRV MW	Summer Qualified Capacity MW	Winter Qualified Capacity MW
11959	Marcus Dairy Inc.	DR	Rest of Pool	0.090	0.090	0.097	0.097
11960	Eastern Company	DR	Rest of Pool	0.077	0.077	0.083	0.083
11961	National Chromium Company	DR	Rest of Pool	0.225	0.225	0.243	0.243
11962	Hartford Hospital	DR-RTEG	Rest of Pool	1.626	1.626	1.756	1.756
11965	Price Chopper - Vernon	DR-RTEG	Rest of Pool	0.027	0.027	0.029	0.029
11966	CT Public Broadcasting	DR-RTEG	Rest of Pool	0.244	0.244	0.264	0.264
11967	Rossi American Hardwood	DR	Rest of Pool	0.405	0.405	0.437	0.437
11968	Linemaster Switch Corp	DR	Rest of Pool	0.000	0.000	0.000	0.000
11970	Plasma Technology	DR	Rest of Pool	0.230	0.230	0.248	0.248
11971	Winstanley (Sigourney St)	DR	Rest of Pool	0.230	0.230	0.248	0.248
11974	CT-OPM - Administration Bldg	DR-RTEG	Rest of Pool	0.077	0.077	0.083	0.083
11975	Big Y - Plainville + Ellington	DR-RTEG	Rest of Pool	0.054	0.054	0.058	0.058
11977	Town of Mansfield	DR-RTEG	Rest of Pool	0.077	0.077	0.083	0.083
11978	Marathon Healthcare	DR-RTEG	Rest of Pool	0.077	0.077	0.083	0.083
11979	Killingly WPCP	DR-RTEG	Rest of Pool	0.630	0.630	0.680	0.680
11980	Dyno Nobel	DR-RTEG	Rest of Pool	0.229	0.229	0.247	0.247
11981	Design Label Manufacturing	DR	Rest of Pool	0.077	0.077	0.083	0.083

Resource ID	Resource Name	Resource Type	Capacity Zone	Summer DRV MW	Winter DRV MW	Summer Qualified Capacity MW	Winter Qualified Capacity MW
11982	Winslow Automatics	DR	Rest of Pool	0.090	0.090	0.097	0.097
11983	CT-OPM - Manchester CC	DR-RTEG	Rest of Pool	0.069	0.069	0.075	0.075
11984	CT-OPM - Housatonic CC	DR	Rest of Pool	0.191	0.191	0.206	0.206
11985	Hygrade Precision Technologies	DR	Rest of Pool	0.115	0.115	0.124	0.124
11986	HI Tech Profiles	DR	Rest of Pool	0.287	0.287	0.310	0.310
11987	Coldform	DR	Rest of Pool	0.153	0.153	0.165	0.165
11988	Covenant Village	DR-RTEG	Rest of Pool	0.207	0.207	0.224	0.224
11990	Rogo Distributors	DR	Rest of Pool	0.113	0.113	0.122	0.122
11991	Brook Hollow Health Care	DR-RTEG	Rest of Pool	0.046	0.046	0.050	0.050
11995	CT Stamping & Bending Site 2	DR	Rest of Pool	0.135	0.135	0.146	0.146
11996	Torrington WPCF	DR-RTEG	Rest of Pool	0.300	0.300	0.324	0.324
11999	Winstanley (George Street)	DR-RTEG	Rest of Pool	0.169	0.169	0.183	0.183
12000	Sterling	DR	Rest of Pool	0.400	0.400	0.432	0.432
12002	Hines- 222 Berk and 500 Boylst	DR-RTEG	Rest of Pool	0.500	0.500	0.540	0.540
12003	Torrington DPW & Torr. Police	DR-RTEG	Rest of Pool	0.101	0.210	0.109	0.227
12004	Torrington Tpke Office	DR-RTEG	Rest of Pool	0.300	0.300	0.324	0.324
12005	Summit Corp.	DR	Rest of Pool	0.300	0.300	0.324	0.324
12006	East Hampton-Colchester WPCF	DR-RTEG	Rest of Pool	0.150	0.150	0.162	0.162
12007	Plainville WPCF	DR-RTEG	Rest of Pool	0.200	0.200	0.216	0.216

Resource ID	Resource Name	Resource Type	Capacity Zone	Summer DRV MW	Winter DRV MW	Summer Qualified Capacity MW	Winter Qualified Capacity MW
12008	Waterbury Bureau of Water	DR-RTEG	Rest of Pool	0.150	0.150	0.162	0.162
12009	Stoning Public Schools	DR-RTEG	Rest of Pool	0.100	0.100	0.108	0.108
12010	Crowne Plaza Hotel Southbury	DR-RTEG	Rest of Pool	0.092	0.092	0.099	0.099
12011	Ragozzino Foods	DR	Rest of Pool	0.800	0.800	0.864	0.864
12012	Pitney Bowes HQ	DR-RTEG	Rest of Pool	0.317	0.317	0.342	0.342
12013	Cross Street Medical Building	DR	Rest of Pool	0.115	0.115	0.124	0.124
12014	Seitz Corporation	DR	Rest of Pool	0.100	0.100	0.108	0.108
12015	Rol-Vac LP	DR	Rest of Pool	0.600	0.600	0.648	0.648
12016	Donham Craft Inc.	DR	Rest of Pool	0.101	0.101	0.109	0.109
12017	Aerospace Techniques	DR-RTEG	Rest of Pool	0.250	0.250	0.270	0.270
12019	Consolidated Industries	DR	Rest of Pool	0.200	0.200	0.216	0.216
12020	Stonington	DR-RTEG	Rest of Pool	0.350	0.350	0.378	0.378
12021	City of Bristol	DR-RTEG	Rest of Pool	0.625	0.625	0.675	0.675
12022	Town of Windham	DR-RTEG	Rest of Pool	0.150	0.150	0.162	0.162
12023	Bristol-Myers Squibb Generator	DR-RTEG	Rest of Pool	2.000	2.000	2.160	2.160
12024	Murphy Road Recycling	DR	Rest of Pool	0.300	0.300	0.324	0.324
12025	Abbott Ball Co.	DR	Rest of Pool	0.453	0.453	0.489	0.489
12027	AIG Financial Products	DR-RTEG	Rest of Pool	1.000	0.700	1.080	0.756
12028	Starwood - Sheraton Stamford	DR-RTEG	Rest of Pool	0.000	0.000	0.000	0.000
12030	Hampshire Co. Hartford	DR-RTEG	Rest of Pool	0.115	0.115	0.124	0.124

Resource ID	Resource Name	Resource Type	Capacity Zone	Summer DRV MW	Winter DRV MW	Summer Qualified Capacity MW	Winter Qualified Capacity MW
12031	Stanley Works	DR	Rest of Pool	0.470	0.470	0.508	0.508
12032	Manchester Sewer Plant	DR-RTEG	Rest of Pool	0.250	0.250	0.270	0.270
12033	Manchester Police	DR-RTEG	Rest of Pool	0.101	0.101	0.109	0.109
12035	Mirror Publishing&Plating Co	DR	Rest of Pool	0.850	0.850	0.918	0.918
12036	Tri-Town Precision Plastics	DR	Rest of Pool	0.600	0.500	0.648	0.540
12037	Harkness Industries	DR	Rest of Pool	0.350	0.350	0.378	0.378
12038	Macy's Connecticut	DR	Rest of Pool	0.000	0.000	0.000	0.000
12039	Manchester Water Dept	DR-RTEG	Rest of Pool	0.101	0.101	0.109	0.109
12040	Montville WPCF Gen	DR-RTEG	Rest of Pool	0.650	0.650	0.702	0.702
12043	WJ Stearns/MT DAIRY	DR-RTEG	Rest of Pool	0.170	0.170	0.184	0.184
12044	Aerodyne Alloys	DR-RTEG	Rest of Pool	0.100	0.100	0.108	0.108
12045	Shelter Logic	DR	Rest of Pool	0.200	0.200	0.216	0.216
12047	Gaylord Hospital	DR-RTEG	Rest of Pool	0.287	0.287	0.310	0.310
12048	Branford Hills Convalescent	DR-RTEG	Rest of Pool	0.153	0.153	0.165	0.165
12049	Arkwright Inc.	DR	Rest of Pool	0.300	0.300	0.324	0.324
12051	Subacute Center of Bristol	DR-RTEG	Rest of Pool	0.150	0.150	0.162	0.162
12052	Yarde Metals	DR-RTEG	Rest of Pool	1.100	1.100	1.188	1.188
12053	Hoya Lens of America	DR-RTEG	Rest of Pool	0.062	0.062	0.067	0.067

Resource ID	Resource Name	Resource Type	Capacity Zone	Summer DRV MW	Winter DRV MW	Summer Qualified Capacity MW	Winter Qualified Capacity MW
12064	CT-OPM - Northwest Admin	DR-RTEG	Rest of Pool	0.077	0.077	0.083	0.083
12066	Loomis Chafee School	DR-RTEG	Rest of Pool	0.551	0.551	0.595	0.595
12067	The Wiremold Company	DR-RTEG	Rest of Pool	0.041	0.041	0.044	0.044
12068	Shelton Sewer Treatment Plant	DR-RTEG	Rest of Pool	0.350	0.343	0.378	0.370
12069	Pegasus Triumph	DR	Rest of Pool	0.077	0.077	0.083	0.083
12070	Radisson Hotel New London	DR-RTEG	Rest of Pool	0.023	0.023	0.025	0.025
12071	Maneeley Inc	DR-RTEG	Rest of Pool	0.170	0.170	0.184	0.184
12072	Windham Water Works	DR-RTEG	Rest of Pool	0.293	0.293	0.316	0.316
12075	Bridgeport Innovation Center	DR	Rest of Pool	0.096	0.096	0.104	0.104
12076	CT-OPM - Capital CC	DR	Rest of Pool	0.180	0.180	0.194	0.194
12077	Atlantic Wire Co	DR	Rest of Pool	0.360	0.360	0.389	0.389
12079	Northeast Utilities (Windsor)	DR-RTEG	Rest of Pool	0.750	0.750	0.810	0.810
12083	ABB Inc.	DR-RTEG	Rest of Pool	0.550	0.550	0.594	0.594
12084	Combustion Engineering	DR-RTEG	Rest of Pool	0.250	0.250	0.270	0.270
12093	LENOX American Saw	DR	Rest of Pool	1.300	1.300	1.404	1.404
12095	Stoweflake Resort TICAP	DR-RTEG	Rest of Pool	0.067	0.067	0.072	0.072
12096	Okemo Mountain Resort	DR	Rest of Pool	0.000	0.000	0.000	0.000

Resource ID	Resource Name	Resource Type	Capacity Zone	Summer DRV MW	Winter DRV MW	Summer Qualified Capacity MW	Winter Qualified Capacity MW
12097	PTR-Precision Technologies	DR	Rest of Pool	0.077	0.077	0.083	0.083
12098	Sunday River Resort	DR	Maine	0.000	6.000	0.000	6.480
12101	Mount Sunapee Resort	DR	Rest of Pool	0.000	0.000	0.000	0.000
12102	Hartford Compressors, Inc.	DR	Rest of Pool	0.300	0.300	0.324	0.324
12105	GyrusACMI	DR	Rest of Pool	0.560	0.560	0.605	0.605
12106	Verso Paper Androscoggin	DR	Maine	31.500	31.500	34.020	34.020
12107	Babson College TICAP	DR-RTEG	Rest of Pool	0.268	0.268	0.289	0.289
12108	FIEC DIESEL	GEN	Maine	NULL	NULL	1.555	2.000
12109	Banta Direct Marketing Group	DR	Rest of Pool	1.000	0.700	1.080	0.756
12111	Algonquin Industries, Inc.	DR	Rest of Pool	0.600	0.600	0.648	0.648
12112	Perdue Pharma	DR	Rest of Pool	0.000	0.000	0.000	0.000
12113	Merritt on the River	DR-RTEG	Rest of Pool	0.230	0.230	0.248	0.248
12114	HO Penn Machinery Company	DR-RTEG	Rest of Pool	0.280	0.280	0.302	0.302
12122	Ascutney Mountain Resort	DR	Rest of Pool	0.000	0.000	0.000	0.000
12124	Sugarbush Resort	DR	Rest of Pool	0.000	0.000	0.000	0.000
12125	Bolton Valley Resort	DR	Rest of Pool	0.000	0.000	0.000	0.000
12127	Wausau Papers Otis Mill	DR	Maine	9.000	9.000	9.720	9.720

Resource ID	Resource Name	Resource Type	Capacity Zone	Summer DRV MW	Winter DRV MW	Summer Qualified Capacity MW	Winter Qualified Capacity MW
12128	Pats Peak Ski Resort	DR	Rest of Pool	0.000	0.000	0.000	0.000
12129	Brockton WTP TICAP	DR-RTEG	Rest of Pool	0.540	0.540	0.583	0.583
12130	Brockton Waste Water TICAP	DR-RTEG	Rest of Pool	0.540	0.540	0.583	0.583
12131	Lynn WWTP TICAP	DR-RTEG	Rest of Pool	1.620	1.620	1.750	1.750
12132	Cersosimo Lumber Company TICAP	DR-RTEG	Rest of Pool	0.315	0.315	0.340	0.340
12133	Mill River Lumber TICAP	DR-RTEG	Rest of Pool	0.900	0.900	0.972	0.972
12134	Fall River High School TICAP	DR-RTEG	Rest of Pool	0.459	0.459	0.496	0.496
12135	Tufts Medical Center TICAP	DR-RTEG	Rest of Pool	1.148	1.148	1.240	1.240
12136	UMass Medical - Memorial TICAP	DR-RTEG	Rest of Pool	1.530	1.530	1.652	1.652
12137	UMass Medical - Hahneman TICAP	DR-RTEG	Rest of Pool	0.383	0.383	0.414	0.414
12138	SBC-SNET Groton TICAP	DR-RTEG	Rest of Pool	0.092	0.092	0.099	0.099
12139	SBC-SNET Norwich TICAP	DR-RTEG	Rest of Pool	0.168	0.168	0.181	0.181
12140	Cascades Auburn	DR	Maine	3.420	3.420	3.694	3.694
12141	Building & Land Technology	DR-RTEG	Rest of Pool	0.200	0.140	0.216	0.151
12142	Miss Porter's School	DR-RTEG	Rest of Pool	0.250	0.175	0.270	0.189
12143	Cabot Addison 2	DR-RTEG	Rest of Pool	1.500	1.500	1.620	1.620
12144	Stratton Mountain	DR	Rest of Pool	0.000	4.000	0.000	4.320

Resource ID	Resource Name	Resource Type	Capacity Zone	Summer DRV MW	Winter DRV MW	Summer Qualified Capacity MW	Winter Qualified Capacity MW
12145	Summit at Plantsville	DR-RTEG	Rest of Pool	0.200	0.140	0.216	0.151
12146	Vermont Castings TICAP	DR	Rest of Pool	0.344	0.344	0.372	0.372
12147	Level 3 Communications TICAP	DR-RTEG	Rest of Pool	0.689	0.689	0.744	0.744
12148	Jiminy Peak Ski Resort	DR	Rest of Pool	0.000	0.000	0.000	0.000
12149	Wachusett Mountain Ski Area	DR	Rest of Pool	0.000	0.000	0.000	0.000
12150	Connecticut Children's Medical	DR-RTEG	Rest of Pool	0.413	0.413	0.446	0.446
12151	Hartford, N.Meadows & City Yd	DR-RTEG	Rest of Pool	0.200	0.200	0.216	0.216
12152	Hartford, McCock Building	DR-RTEG	Rest of Pool	0.143	0.143	0.154	0.154
12153	Hartford, Firehouses #4, #14	DR-RTEG	Rest of Pool	0.143	0.143	0.154	0.154
12154	Hartford, Hartford High	DR-RTEG	Rest of Pool	0.214	0.214	0.231	0.231
12155	Hartford, Weaver, Bamerd Brown	DR-RTEG	Rest of Pool	0.229	0.229	0.247	0.247
12156	Hartford, Buckeley	DR-RTEG	Rest of Pool	0.143	0.143	0.154	0.154
12157	Hartford, Police Headquarters	DR-RTEG	Rest of Pool	0.428	0.428	0.462	0.462
12159	Cooley Dickinson Hospital	DR-RTEG	Rest of Pool	1.301	1.301	1.405	1.405
12160	SCSU East Campus	DR-RTEG	Rest of Pool	1.176	1.176	1.270	1.270

Resource ID	Resource Name	Resource Type	Capacity Zone	Summer DRV MW	Winter DRV MW	Summer Qualified Capacity MW	Winter Qualified Capacity MW
12161	SCSU West Campus	DR-RTEG	Rest of Pool	0.504	0.504	0.544	0.544
12163	PPL GREAT WORKS - RED SHIELD	GEN	Maine	NULL	NULL	3.683	14.861
12168	HARRIS ENERGY	GEN-INTERMITTENT	Rest of Pool	NULL	NULL	0.000	1.037
12169	Pfizer PGRD, Kings Heights	DR-RTEG	Rest of Pool	0.000	0.000	0.000	0.000
12172	Shaw's-Willimantic	DR-RTEG	Rest of Pool	0.027	0.027	0.029	0.029
12173	Suffield Academy	DR-RTEG	Rest of Pool	0.050	0.050	0.054	0.054
12174	Cedar Lane Rehab and Health Ce	DR-RTEG	Rest of Pool	0.153	0.153	0.165	0.165
12175	Cablevision - Stratford	DR-RTEG	Rest of Pool	0.153	0.153	0.165	0.165
12178	Joseph Merritt & Company	DR-RTEG	Rest of Pool	0.107	0.107	0.116	0.116
12179	Pastanch LLC	DR	Rest of Pool	0.300	0.300	0.324	0.324
12180	BERKSHIRE COW POWER	GEN-INTERMITTENT	Rest of Pool	NULL	NULL	0.359	0.365
12181	Hartford CPL (Dunkin Donuts)	DR-RTEG	Rest of Pool	0.250	0.250	0.270	0.270
12182	Trident Alloys	DR	Rest of Pool	0.600	0.600	0.648	0.648
12183	C&S Distributors	DR-RTEG	Rest of Pool	0.100	0.100	0.108	0.108
12184	Smugglers Notch Resort	DR	Rest of Pool	0.000	0.000	0.000	0.000
12185	Luzenac America	DR	Rest of Pool	0.900	0.900	0.972	0.972
12186	Waybest Foods	DR	Rest of Pool	0.077	0.077	0.083	0.083
12187	Price Chopper - Putnam	DR-RTEG	Rest of Pool	0.047	0.047	0.051	0.051

Resource ID	Resource Name	Resource Type	Capacity Zone	Summer DRV MW	Winter DRV MW	Summer Qualified Capacity MW	Winter Qualified Capacity MW
12188	Marathon Healthcare - Prospect	DR-RTEG	Rest of Pool	0.115	0.115	0.124	0.124
12189	CT-OPM - Central CT Center B	DR-RTEG	Rest of Pool	0.077	0.077	0.083	0.083
12190	CT-OPM - Gateway CC NorthHaven	DR	Rest of Pool	0.077	0.077	0.083	0.083
12191	Whole Foods - Cheshire	DR-RTEG	Rest of Pool	0.135	0.135	0.146	0.146
12192	IMI Norgren	DR	Rest of Pool	0.077	0.077	0.083	0.083
12193	Waterbury Companies	DR	Rest of Pool	0.077	0.077	0.083	0.083
12194	Town of Cromwell	DR	Rest of Pool	0.090	0.090	0.097	0.097
12195	Roto-Frank Of America Inc	DR	Rest of Pool	0.225	0.225	0.243	0.243
12196	Cromwell Intermediate School	DR-RTEG	Rest of Pool	0.124	0.124	0.134	0.134
12197	Cromwell HS	DR	Rest of Pool	0.191	0.191	0.206	0.206
12198	University of Hartford UHMS	DR	Rest of Pool	0.077	0.077	0.083	0.083
12199	CREC-Two Rivers Magnet Middle	DR	Rest of Pool	0.172	0.172	0.186	0.186
12200	Shaw's - Vernon	DR-RTEG	Rest of Pool	0.027	0.027	0.029	0.029
12203	Shaw's - Newington	DR-RTEG	Rest of Pool	0.027	0.027	0.029	0.029
12207	CREC-Metropolitan Learning	DR	Rest of Pool	0.230	0.230	0.248	0.248
12208	Shaw's - Bristol	DR-RTEG	Rest of Pool	0.027	0.027	0.029	0.029

Resource ID	Resource Name	Resource Type	Capacity Zone	Summer DRV MW	Winter DRV MW	Summer Qualified Capacity MW	Winter Qualified Capacity MW
12209	Dorrie International	DR	Rest of Pool	0.077	0.077	0.083	0.083
12210	Cleary Millwork Corp	DR	Rest of Pool	0.077	0.077	0.083	0.083
12211	Seagroatt Wholesale	DR	Rest of Pool	0.077	0.077	0.083	0.083
12212	Central CT Co-Op	DR-RTEG	Rest of Pool	0.600	0.600	0.648	0.648
12213	Stevens Co Inc	DR	Rest of Pool	0.077	0.077	0.083	0.083
12214	East Hartford High School	DR	Rest of Pool	0.900	0.900	0.972	0.972
12215	East Hartford Middle School	DR	Rest of Pool	0.225	0.225	0.243	0.243
12216	Goodwin School	DR	Rest of Pool	0.100	0.100	0.108	0.108
12217	O'Connell School	DR	Rest of Pool	0.100	0.100	0.108	0.108
12219	Langford School	DR	Rest of Pool	0.100	0.100	0.108	0.108
12222	Conn International Baccalureat	DR	Rest of Pool	0.110	0.110	0.119	0.119
12224	BW Bishop & Sons	DR-RTEG	Rest of Pool	0.170	0.170	0.184	0.184
12226	Rockrimmon Country Club	DR-RTEG	Rest of Pool	0.280	0.280	0.302	0.302
12229	Guida-Seibert Dairy	DR	Rest of Pool	0.270	0.270	0.292	0.292
12230	Bretton Woods Ski Area	DR	Rest of Pool	0.000	0.000	0.000	0.000
12231	Dimension Polyant Sailcloth	DR	Rest of Pool	0.191	0.191	0.206	0.206
12244	Wildcat Mountain Ski Resort	DR	Rest of Pool	0.000	0.000	0.000	0.000
12245	Loon Mountain Ski Resort	DR	Rest of Pool	0.000	0.000	0.000	0.000

Resource ID	Resource Name	Resource Type	Capacity Zone	Summer DRV MW	Winter DRV MW	Summer Qualified Capacity MW	Winter Qualified Capacity MW
12246	Marathon Healthcare- New Haven	DR-RTEG	Rest of Pool	0.191	0.191	0.206	0.206
12247	Marathon Healthcare- Waterbury	DR-RTEG	Rest of Pool	0.172	0.172	0.186	0.186
12248	Marathon Healthcare - Norwalk	DR-RTEG	Rest of Pool	0.210	0.210	0.227	0.227
12249	Shaw's - West Hartford	DR-RTEG	Rest of Pool	0.027	0.027	0.029	0.029
12250	Shaw's - Clinton	DR-RTEG	Rest of Pool	0.027	0.027	0.029	0.029
12251	Shaw's - Canton	DR-RTEG	Rest of Pool	0.027	0.027	0.029	0.029
12252	Capstan Atlantic	DR	Rest of Pool	0.650	0.650	0.702	0.702
12253	Hartford Steam Company 2	DR	Rest of Pool	3.880	3.880	4.190	4.190
12254	Chelsea Place Care Center	DR-RTEG	Rest of Pool	0.153	0.153	0.165	0.165
12255	Trinity Hill Care Center	DR-RTEG	Rest of Pool	0.107	0.107	0.116	0.116
12256	Westside Care Center	DR-RTEG	Rest of Pool	0.115	0.115	0.124	0.124
12257	Shaw's - Manchester	DR-RTEG	Rest of Pool	0.027	0.027	0.029	0.029
12258	Shaw's - East Hartford	DR-RTEG	Rest of Pool	0.027	0.027	0.029	0.029
12260	Dedham Hilton Place	DR-RTEG	Rest of Pool	0.153	0.153	0.165	0.165
12261	Shaw's - Enfield	DR-RTEG	Rest of Pool	0.027	0.027	0.029	0.029
12262	Town of Monroe - Town Hall	DR-RTEG	Rest of Pool	0.153	0.153	0.165	0.165

Resource ID	Resource Name	Resource Type	Capacity Zone	Summer DRV MW	Winter DRV MW	Summer Qualified Capacity MW	Winter Qualified Capacity MW
12263	O'Brien School	DR	Rest of Pool	0.100	0.100	0.108	0.108
12264	Kettle Brook Care Center	DR-RTEG	Rest of Pool	0.168	0.168	0.181	0.181
12265	Wintonbury Care Center	DR-RTEG	Rest of Pool	0.099	0.099	0.107	0.107
12266	Graham Capital Management	DR-RTEG	Rest of Pool	0.147	0.147	0.159	0.159
12267	City of Stamford - Smith House	DR-RTEG	Rest of Pool	0.191	0.191	0.206	0.206
12268	Gems Sensors	DR	Rest of Pool	0.153	0.153	0.165	0.165
12269	Curagen 15 Commercial Street	DR-RTEG	Rest of Pool	0.000	0.000	0.000	0.000
12270	Curagen 322 E. Main St	DR-RTEG	Rest of Pool	0.000	0.000	0.000	0.000
12271	Saybrook Convalescent Hospital	DR-RTEG	Rest of Pool	0.153	0.153	0.165	0.165
12272	New Hartford - Antolini School	DR-RTEG	Rest of Pool	0.080	0.080	0.086	0.086
12274	GREEN MOUNTAIN DAIRY	GEN-INTERMITTENT	Rest of Pool	NULL	NULL	0.176	0.181
12275	Bombardier Aerospace	DR-RTEG	Rest of Pool	0.077	0.077	0.083	0.083
12276	Silver Springs Nursing Center	DR-RTEG	Rest of Pool	0.134	0.134	0.145	0.145
12282	Farmington Health Care Center	DR-RTEG	Rest of Pool	0.084	0.084	0.091	0.091
12283	Stop and Shop-W. Hartford	DR-RTEG	Rest of Pool	0.036	0.036	0.039	0.039

Resource ID	Resource Name	Resource Type	Capacity Zone	Summer DRV MW	Winter DRV MW	Summer Qualified Capacity MW	Winter Qualified Capacity MW
12284	Capewell S.Windsor n Cromwell	DR	Rest of Pool	0.115	0.115	0.124	0.124
12285	Bidwell Care Center	DR-RTEG	Rest of Pool	0.115	0.115	0.124	0.124
12286	Global Wire	DR	Rest of Pool	1.000	1.000	1.080	1.080
12287	Rand Whitney Newtown	DR	Rest of Pool	0.550	0.550	0.594	0.594
12288	KTI, Inc	DR	Rest of Pool	0.077	0.077	0.083	0.083
12289	Stop and Shop-Cannan	DR-RTEG	Rest of Pool	0.036	0.036	0.039	0.039
12290	Toray Plastics TICAP	DR-RTEG	Rest of Pool	0.000	0.000	0.000	0.000
12291	Waterville Valley	DR-RTEG	Rest of Pool	0.000	0.000	0.000	0.000
12292	CT-OPM - 69 Mountain Rd. Group	DR-RTEG	Rest of Pool	0.214	0.214	0.231	0.231
12293	Stop and Shop-Waterford	DR-RTEG	Rest of Pool	0.036	0.036	0.039	0.039
12294	Tudor Investments Elec Room	DR-RTEG	Rest of Pool	0.195	0.195	0.211	0.211
12295	Tudor Investments Cooling Towe	DR-RTEG	Rest of Pool	0.230	0.230	0.248	0.248
12296	The Keeney Manufacturing Co.	DR	Rest of Pool	0.585	0.585	0.632	0.632
12297	CT-OPM - Naugatuck Valley CC	DR	Rest of Pool	0.268	0.268	0.289	0.289
12298	ITW Anchor Fasteners	DR	Rest of Pool	0.360	0.360	0.389	0.389

Resource ID	Resource Name	Resource Type	Capacity Zone	Summer DRV MW	Winter DRV MW	Summer Qualified Capacity MW	Winter Qualified Capacity MW
12304	Thames Shipyard Farnsworth	DR-RTEG	Rest of Pool	0.350	0.350	0.378	0.378
12305	Thames Shipyard Ferry	DR-RTEG	Rest of Pool	0.200	0.200	0.216	0.216
12306	ABA PGT	DR	Rest of Pool	0.100	0.100	0.108	0.108
12307	Northfield MT Hermon	DR	Rest of Pool	0.300	0.300	0.324	0.324
12309	Silver Spring Country Club	DR-RTEG	Rest of Pool	0.165	0.165	0.178	0.178
12310	Town of Windsor	DR-RTEG	Rest of Pool	0.140	0.140	0.151	0.151
12311	ATP Health & Beauty Care	DR-RTEG	Rest of Pool	1.273	1.248	1.375	1.348
12314	Round Hill Club	DR-RTEG	Rest of Pool	0.212	0.212	0.229	0.229
12315	Round Hill Club #2	DR-RTEG	Rest of Pool	0.150	0.150	0.162	0.162
12316	Kaman Aerospace	DR-RTEG	Rest of Pool	0.300	0.300	0.324	0.324
12317	Rocky Hill Town Hall	DR-RTEG	Rest of Pool	0.250	0.250	0.270	0.270
12319	Rocky Hill Police Dept.	DR-RTEG	Rest of Pool	0.140	0.140	0.151	0.151
12320	Rocky Hill High School	DR	Rest of Pool	0.800	0.800	0.864	0.864
12321	Protein Sciences	DR-RTEG	Rest of Pool	0.300	0.300	0.324	0.324
12323	COVENTRY CLEAN ENERGY #4	GEN-INTERMITTENT	Rest of Pool	NULL	NULL	1.375	1.425
12324	We Care Environmental	DR	Rest of Pool	0.540	0.540	0.583	0.583
12325	Bake'n Joy	DR	Rest of Pool	0.172	0.172	0.186	0.186
12335	Good Harbor Fillet	DR	Rest of Pool	0.383	0.383	0.414	0.414
12336	Jannel Packaging Inc.	DR	Rest of Pool	0.268	0.268	0.289	0.289
12337	Munksjo Paper	DR	Rest of Pool	3.500	3.500	3.780	3.780

Resource ID	Resource Name	Resource Type	Capacity Zone	Summer DRV MW	Winter DRV MW	Summer Qualified Capacity MW	Winter Qualified Capacity MW
12339	Elektrisola	DR	Rest of Pool	0.500	0.500	0.540	0.540
12340	GE Aircraft Engines	DR	Rest of Pool	22.000	22.000	23.760	23.760
12350	Cape Pond Ice Co.	DR	Rest of Pool	0.383	0.383	0.414	0.414
12355	Polyfoam Corporation	DR	Rest of Pool	0.191	0.191	0.206	0.206
12356	Bliss Brothers Dairy	DR	Rest of Pool	0.230	0.230	0.248	0.248
12357	Taylor & Fenn South Windsor	DR	Rest of Pool	2.900	2.900	3.132	3.132
12367	WTXX Tribune TV	DR-RTEG	Rest of Pool	0.133	0.133	0.144	0.144
12368	Marandino Foods	DR	Rest of Pool	0.175	0.175	0.189	0.189
12370	Greenwich Country Club	DR-RTEG	Rest of Pool	0.320	0.320	0.346	0.346
12371	Bloomfield Market	DR-RTEG	Rest of Pool	0.150	0.150	0.162	0.162
12375	Stevenson Millwork	DR	Rest of Pool	0.225	0.225	0.243	0.243
12376	D. W. Clark, Inc. - East Bridg	DR	Rest of Pool	0.459	0.459	0.496	0.496
12377	D. W. Clark, Inc. - Taunton	DR	Rest of Pool	0.115	0.115	0.124	0.124
12382	Mendinstill	DR-RTEG	Rest of Pool	0.218	0.218	0.235	0.235
12383	Haynes Naugatuck	DR	Rest of Pool	1.000	1.000	1.080	1.080
12385	Partners - MGH Meter	DR-RTEG	Rest of Pool	1.790	1.790	1.933	1.933
12386	Webster Printing	DR	Rest of Pool	0.191	0.191	0.206	0.206
12387	Bradford Industries	DR	Rest of Pool	0.383	0.383	0.414	0.414
12388	Horizon Music	DR	Rest of Pool	0.191	0.191	0.206	0.206
12389	Saltus Press	DR	Rest of Pool	0.383	0.383	0.414	0.414

Resource ID	Resource Name	Resource Type	Capacity Zone	Summer DRV MW	Winter DRV MW	Summer Qualified Capacity MW	Winter Qualified Capacity MW
12390	Partners - MGH Meter 2	DR-RTEG	Rest of Pool	1.357	1.357	1.466	1.466
12391	Town of Fairfield-Police 2	DR-RTEG	Rest of Pool	0.115	0.115	0.124	0.124
12392	Abbott Terrace	DR-RTEG	Rest of Pool	0.240	0.200	0.259	0.216
12393	Laurel Ridge	DR-RTEG	Rest of Pool	0.180	0.180	0.194	0.194
12395	Haynes Deep River	DR	Rest of Pool	0.450	0.450	0.486	0.486
12396	Haynes Oxford	DR	Rest of Pool	0.450	0.450	0.486	0.486
12397	Haynes Seymour	DR	Rest of Pool	0.170	0.170	0.184	0.184
12400	NEMB	DR	Rest of Pool	0.120	0.120	0.130	0.130
12401	Stony Brook Emergency Generato	DR-RTEG	Rest of Pool	3.280	3.280	3.542	3.542
12404	MIT - TICAP	DR-RTEG	Rest of Pool	1.530	1.530	1.652	1.652
12406	Stanley Bostitch Clinton	DR	Rest of Pool	3.500	3.500	3.780	3.780
12407	Franklin Olin 1	DR-RTEG	Rest of Pool	0.400	0.400	0.432	0.432
12421	Workers Coop Union	DR-RTEG	Rest of Pool	0.175	0.175	0.189	0.189
12423	Grade A Market Norwalk	DR-RTEG	Rest of Pool	0.568	0.568	0.613	0.613
12425	Plainfield WPCA	DR-RTEG	Rest of Pool	0.100	0.100	0.108	0.108
12427	Winchester Wastewater Plant	DR	Rest of Pool	0.300	0.300	0.324	0.324
12450	NYPA - CMR	IMPORT	Rest of Pool	NULL	NULL	68.800	68.800
12451	NYPA - VT	IMPORT	Rest of Pool	NULL	NULL	15.300	15.300
12452	VJO - Highgate	IMPORT	Rest of Pool	NULL	NULL	225.000	225.000
12453	VJO - Phase I/II	IMPORT	Rest of Pool	NULL	NULL	110.000	110.000
12454	Lievre River Project - Import	IMPORT	Rest of Pool	NULL	NULL	240.000	240.000

Resource ID	Resource Name	Resource Type	Capacity Zone	Summer DRV MW	Winter DRV MW	Summer Qualified Capacity MW	Winter Qualified Capacity MW
12455	Erie Boulevard Hydropower - Import	IMPORT	Rest of Pool	NULL	NULL	697.000	697.000
12500	Thomas A. Watson	GEN	Rest of Pool	NULL	NULL	105.200	114.800
12504	Devon 15-18	GEN	Rest of Pool	NULL	NULL	187.600	187.600
12505	Middletown 12-15	GEN	Rest of Pool	NULL	NULL	186.000	186.000
12509	UNH Power Plant	GEN	Rest of Pool	NULL	NULL	2.000	2.000
12510	Swanton Gas Turbine 1	GEN	Rest of Pool	NULL	NULL	20.000	20.000
12511	Swanton Gas Turbine 2	GEN	Rest of Pool	NULL	NULL	20.000	20.000
12521	Lowell Power Reactivation	GEN	Rest of Pool	NULL	NULL	73.104	74.000
12524	Cos Cob 13&14	GEN	Rest of Pool	NULL	NULL	34.000	34.000
12526	Pierce	GEN	Rest of Pool	NULL	NULL	75.000	87.000
12528	John Street #5	GEN	Rest of Pool	NULL	NULL	1.900	1.834
12530	Sheffield Wind Farm	GEN-INTERMITTENT	Rest of Pool	NULL	NULL	10.000	17.000
12549	DFC-ERG Milford	GEN	Rest of Pool	NULL	NULL	7.800	7.800
12551	Kibby Wind Power	GEN-INTERMITTENT	Maine	NULL	NULL	20.400	47.300
12553	Covanta Haverhill Landfill Gas Engine	GEN	Rest of Pool	NULL	NULL	0.000	1.517
12555	Ansonia Generating Facility	GEN	Rest of Pool	NULL	NULL	60.000	60.000
12564	Waterbury Generation Facility	GEN	Rest of Pool	NULL	NULL	95.700	95.700

Resource ID	Resource Name	Resource Type	Capacity Zone	Summer DRV MW	Winter DRV MW	Summer Qualified Capacity MW	Winter Qualified Capacity MW
12580	CL&P - Conservation & Load Management (CL&M) - Demand Response Project	DR	Rest of Pool	14.000	14.000	15.120	15.120
12581	CL&P - Conservation & Load Management (CL&M) - Energy Efficiency Project	DR	Rest of Pool	153.293	153.293	165.556	165.556
12582	CL&P - Conservation & Load Management (CL&M) - Real-Time Emer Gen Project	DR-RTEG	Rest of Pool	18.000	18.000	19.440	19.440
12583	CL&P Distributed Generation FCM 2010	DR	Rest of Pool	31.696	31.696	34.232	34.232
12584	Conservation and Load Management Program	DR	Rest of Pool	6.923	6.923	7.477	7.477
12586	Efficiency Maine Residential Efficient Products	DR	Maine	19.220	19.220	20.758	20.758
12590	Ameresco CT DSM	DR	Rest of Pool	3.988	3.988	4.307	4.307
12592	UI Demand Response with Curtailment Programs	DR	Rest of Pool	11.120	11.120	12.010	12.010

Resource ID	Resource Name	Resource Type	Capacity Zone	Summer DRV MW	Winter DRV MW	Summer Qualified Capacity MW	Winter Qualified Capacity MW
12594	UI Demand Response with Emergency Generation Programs	DR-RTEG	Rest of Pool	19.500	19.500	21.060	21.060
12597	Cambridge Energy Alliance	DR	Rest of Pool	2.176	2.176	2.350	2.350
12598	Cambridge Energy Alliance	DR	Rest of Pool	10.279	10.279	11.101	11.101
12599	Hospitals & Utility Backup Generation	DR-RTEG	Rest of Pool	0.186	0.186	0.201	0.201
12600	UI Conservation and Load Management Programs	DR	Rest of Pool	32.040	32.040	34.603	34.603
12604	Real-Time Demand Response - ME	DR	Maine	6.600	6.600	7.128	7.128
12605	Real-Time Demand Response - ME	DR	Maine	1.600	1.600	1.728	1.728
12606	Real-Time Demand Response - ME	DR	Maine	3.800	3.800	4.104	4.104
12607	Real-Time Demand Response - ME	DR	Maine	30.000	30.000	32.400	32.400
12608	Real-Time Demand Response - ME	DR	Maine	20.000	20.000	21.600	21.600

Resource ID	Resource Name	Resource Type	Capacity Zone	Summer DRV MW	Winter DRV MW	Summer Qualified Capacity MW	Winter Qualified Capacity MW
12609	Real-Time Demand Response - ME	DR	Maine	20.000	20.000	21.600	21.600
12610	Real-Time Demand Response - ME	DR	Maine	20.000	20.000	21.600	21.600
12611	Real-Time Demand Response - ME	DR	Maine	10.000	10.000	10.800	10.800
12612	Real-Time Demand Response - NEMASS Boston	DR	Rest of Pool	46.700	37.060	50.436	40.025
12613	Real-Time Demand Response - NEMASS Boston	DR	Rest of Pool	13.899	10.821	15.011	11.687
12614	Real-Time Demand Response - NEMASS Boston	DR	Rest of Pool	32.500	27.639	35.100	29.850
12615	Real-Time Demand Response - NH	DR	Rest of Pool	11.300	11.300	12.204	12.204
12616	Real-Time Demand Response - NH	DR	Rest of Pool	2.800	2.800	3.024	3.024
12617	Real-Time Demand Response - NH	DR	Rest of Pool	6.600	6.600	7.128	7.128
12618	Real-Time Demand Response - RI	DR	Rest of Pool	17.000	13.597	18.360	14.685

Resource ID	Resource Name	Resource Type	Capacity Zone	Summer DRV MW	Winter DRV MW	Summer Qualified Capacity MW	Winter Qualified Capacity MW
12619	Real-Time Demand Response - RI	DR	Rest of Pool	4.200	3.390	4.536	3.661
12620	Real-Time Demand Response - RI	DR	Rest of Pool	9.800	7.856	10.584	8.484
12621	Real-Time Demand Response - SEMASS	DR	Rest of Pool	23.599	18.901	25.487	20.413
12622	Real-Time Demand Response - SEMASS	DR	Rest of Pool	7.300	5.842	7.884	6.309
12623	Real-Time Demand Response - SEMASS	DR	Rest of Pool	17.200	13.716	18.576	14.813
12624	Real-Time Demand Response - VT	DR	Rest of Pool	4.600	4.600	4.968	4.968
12625	Real-Time Demand Response - VT	DR	Rest of Pool	2.200	2.200	2.376	2.376
12626	Real-Time Demand Response - VT	DR	Rest of Pool	3.800	3.800	4.104	4.104
12627	Real-Time Demand Response - WCMA	DR	Rest of Pool	42.600	34.094	46.008	36.822
12628	Real-Time Demand Response - WCMA	DR	Rest of Pool	10.500	8.394	11.340	9.066

Resource ID	Resource Name	Resource Type	Capacity Zone	Summer DRV MW	Winter DRV MW	Summer Qualified Capacity MW	Winter Qualified Capacity MW
12629	Real-Time Demand Response - WCMA	DR	Rest of Pool	24.800	19.858	26.784	21.447
12633	Real-Time Emergency Generation - CT	DR-RTEG	Rest of Pool	2.700	2.700	2.916	2.916
12634	Real-Time Emergency Generation - CT	DR-RTEG	Rest of Pool	4.800	4.800	5.184	5.184
12636	Real-Time Emergency Generation - ME	DR-RTEG	Maine	9.800	9.800	10.584	10.584
12637	Real-Time Emergency Generation - ME	DR-RTEG	Maine	2.500	2.500	2.700	2.700
12638	Real-Time Emergency Generation - ME	DR-RTEG	Maine	5.700	5.700	6.156	6.156
12639	Real-Time Emergency Generation - NEMASS Boston	DR-RTEG	Rest of Pool	37.099	31.105	40.067	33.593
12640	Real-Time Emergency Generation - NEMASS Boston	DR-RTEG	Rest of Pool	12.000	9.894	12.960	10.686
12641	Real-Time Emergency Generation - NEMASS Boston	DR-RTEG	Rest of Pool	28.000	23.463	30.240	25.340

Resource ID	Resource Name	Resource Type	Capacity Zone	Summer DRV MW	Winter DRV MW	Summer Qualified Capacity MW	Winter Qualified Capacity MW
12642	Real-Time Emergency Generation - NH	DR-RTEG	Rest of Pool	12.100	12.100	13.068	13.068
12643	Real-Time Emergency Generation - NH	DR-RTEG	Rest of Pool	4.200	4.200	4.536	4.536
12644	Real-Time Emergency Generation - NH	DR-RTEG	Rest of Pool	9.800	9.800	10.584	10.584
12645	Real-Time Emergency Generation - RI	DR-RTEG	Rest of Pool	20.200	17.203	21.816	18.579
12646	Real-Time Emergency Generation - RI	DR-RTEG	Rest of Pool	6.300	5.328	6.804	5.754
12647	Real-Time Emergency Generation - RI	DR-RTEG	Rest of Pool	14.900	12.632	16.092	13.643
12648	Real-Time Emergency Generation - SEMASS	DR-RTEG	Rest of Pool	25.400	21.512	27.432	23.233
12649	Real-Time Emergency Generation - SEMASS	DR-RTEG	Rest of Pool	5.000	4.271	5.400	4.613
12650	Real-Time Emergency Generation - SEMASS	DR-RTEG	Rest of Pool	11.400	9.699	12.312	10.475

Resource ID	Resource Name	Resource Type	Capacity Zone	Summer DRV MW	Winter DRV MW	Summer Qualified Capacity MW	Winter Qualified Capacity MW
12651	Real-Time Emergency Generation - VT	DR-RTEG	Rest of Pool	4.800	4.800	5.184	5.184
12652	Real-Time Emergency Generation - VT	DR-RTEG	Rest of Pool	1.300	1.300	1.404	1.404
12653	Real-Time Emergency Generation - VT	DR-RTEG	Rest of Pool	3.300	3.300	3.564	3.564
12654	Real-Time Emergency Generation - WCMA	DR-RTEG	Rest of Pool	28.300	24.007	30.564	25.928
12655	Real-Time Emergency Generation - WCMA	DR-RTEG	Rest of Pool	7.100	6.047	7.668	6.531
12656	Real-Time Emergency Generation - WCMA	DR-RTEG	Rest of Pool	16.500	13.989	17.820	15.108
12657	Unitil CORE Energy Efficiency Programs	DR	Rest of Pool	1.194	1.194	1.290	1.290
12659	Real Time DR Resources-CT	DR	Rest of Pool	2.430	2.430	2.624	2.624
12661	Real Time EG Resources-CT	DR-RTEG	Rest of Pool	2.673	2.673	2.887	2.887
12662	Real Time EG Resources-RI	DR-RTEG	Rest of Pool	3.078	3.078	3.324	3.324

Resource ID	Resource Name	Resource Type	Capacity Zone	Summer DRV MW	Winter DRV MW	Summer Qualified Capacity MW	Winter Qualified Capacity MW
12666	Ameresco NEMA Emergency Generator DR	DR-RTEG	Rest of Pool	0.608	0.608	0.657	0.657
12668	Ameresco NEMA Real Time DR	DR	Rest of Pool	0.608	0.608	0.657	0.657
12670	ngrid_nema_fca1_eodr	DR	Rest of Pool	23.400	23.400	25.272	25.272
12671	ngrid_nh_fca1_eodr	DR	Rest of Pool	1.900	1.900	2.052	2.052
12672	ngrid_ri_fca1_eodr	DR	Rest of Pool	34.000	34.000	36.720	36.720
12673	ngrid_sema_fca1_eodr	DR	Rest of Pool	31.600	31.600	34.128	34.128
12674	ngrid_wcma_fca1_eodr	DR	Rest of Pool	41.600	41.600	44.928	44.928
12684	NSTAR EE NEMA	DR	Rest of Pool	76.000	76.000	82.080	82.080
12685	NSTAR EE SEMA	DR	Rest of Pool	19.001	19.001	20.521	20.521
12689	Ameresco SEMA Emergency Generator DR	DR-RTEG	Rest of Pool	0.608	0.608	0.657	0.657
12691	Ameresco SEMA Real Time DR	DR	Rest of Pool	0.608	0.608	0.657	0.657
12693	PSNH CORE Energy Efficiency Programs	DR	Rest of Pool	24.732	24.732	26.711	26.711
12694	Acushnet Company - Ball Plant II - Combined Heat and Power Project	DR	Rest of Pool	2.000	2.000	2.160	2.160

Resource ID	Resource Name	Resource Type	Capacity Zone	Summer DRV MW	Winter DRV MW	Summer Qualified Capacity MW	Winter Qualified Capacity MW
12695	Comverge CoolSentry	DR	Rest of Pool	9.202	9.202	9.938	9.938
12696	7.9 MW CHP Plant	DR	Rest of Pool	10.000	10.000	10.800	10.800
12705	Cape Light Compact Energy Efficiency Portfolio	DR	Rest of Pool	11.165	11.165	12.058	12.058
12714	Electricity Supply Load Response CNE	DR-RTEG	Rest of Pool	2.100	2.100	2.268	2.268
12718	Electricity Supply Load Response CNE	DR-RTEG	Rest of Pool	6.300	6.300	6.804	6.804
12722	Electricity Supply Load Response CNE	DR-RTEG	Rest of Pool	5.600	5.600	6.048	6.048
12726	Electricity Supply Load Response CNE	DR-RTEG	Rest of Pool	5.600	5.600	6.048	6.048
12730	Electricity Supply Load Response CNE	DR-RTEG	Maine	3.500	3.500	3.780	3.780
12734	Electricity Supply Load Response CNE	DR-RTEG	Rest of Pool	3.500	3.500	3.780	3.780
12738	Electricity Supply Load Response CNE	DR-RTEG	Rest of Pool	5.000	5.000	5.400	5.400
12741	Electricity Supply Load Response CNE	DR-RTEG	Rest of Pool	2.800	2.800	3.024	3.024

Resource ID	Resource Name	Resource Type	Capacity Zone	Summer DRV MW	Winter DRV MW	Summer Qualified Capacity MW	Winter Qualified Capacity MW
12749	Bridgewater Correctional Complex Cogeneration	DR	Rest of Pool	1.307	1.307	1.412	1.412
12752	Norfolk/Walpole Correctional Complex Cogeneration	DR	Rest of Pool	1.222	1.222	1.320	1.320
12753	MA SEMA state colleges	DR	Rest of Pool	0.136	0.136	0.147	0.147
12754	Tewksbury State Hospital Cogenerator	DR	Rest of Pool	0.732	0.732	0.791	0.791
12757	NHEC Energy Efficiency Programs	DR	Rest of Pool	0.630	0.630	0.680	0.680
12763	ECS-Critical Peak#1-NEMASS(A)	DR	Rest of Pool	2.000	2.000	2.160	2.160
12764	ECS-Critical Peak#10-Connecticut(E)	DR	Rest of Pool	2.000	2.000	2.160	2.160
12768	ECS-Critical Peak#2-NEMASS(B)	DR	Rest of Pool	2.000	2.000	2.160	2.160
12769	ECS-Critical Peak#3-NEMASS-C	DR	Rest of Pool	2.000	2.000	2.160	2.160
12770	ECS-Critical Peak#4-NEMASS(D)	DR	Rest of Pool	2.000	2.000	2.160	2.160

Resource ID	Resource Name	Resource Type	Capacity Zone	Summer DRV MW	Winter DRV MW	Summer Qualified Capacity MW	Winter Qualified Capacity MW
12771	ECS-Critical Peak#5-NEMASS(E)	DR	Rest of Pool	2.000	2.000	2.160	2.160
12772	ECS-Critical Peak#6-Connecticut(A)	DR	Rest of Pool	2.000	2.000	2.160	2.160
12773	ECS-Critical Peak#7-Connecticut(B)	DR	Rest of Pool	2.000	2.000	2.160	2.160
12774	ECS-Critical Peak#8-Connecticut(C)	DR	Rest of Pool	2.000	2.000	2.160	2.160
12775	ECS-Critical Peak#9-Connecticut(D)	DR	Rest of Pool	2.000	2.000	2.160	2.160
12776	Multiple projects	DR	Rest of Pool	1.999	1.999	2.159	2.159
12779	CPLN CT On-Peak	DR	Rest of Pool	16.494	11.555	17.814	12.479
12780	CPLN CT RT-DR	DR	Rest of Pool	21.955	15.368	23.711	16.597
12781	CPLN CT RT-EG	DR-RTEG	Rest of Pool	44.700	31.289	48.276	33.792
12786	CSG Aggregation of DG and 24 hr lighting EE - NEMA1	DR	Rest of Pool	1.508	1.508	1.629	1.629
12790	CSG Aggregation of DG and 24 hr lighting EE -RI	DR	Rest of Pool	0.571	0.571	0.617	0.617
12791	CSG Aggregation of DG and 24 hr lighting EE - SEMA1	DR	Rest of Pool	1.405	1.405	1.517	1.517

Resource ID	Resource Name	Resource Type	Capacity Zone	Summer DRV MW	Winter DRV MW	Summer Qualified Capacity MW	Winter Qualified Capacity MW
12798	CSG Aggregation of DG and 24 hr lighting EE - VT	DR	Rest of Pool	0.700	0.700	0.756	0.756
12799	CSG Aggregation of DG and 24 hr lighting EE - WCMA1	DR	Rest of Pool	2.000	2.000	2.160	2.160
12801	UES CORE Energy Efficiency Programs	DR	Rest of Pool	1.749	1.749	1.889	1.889
12802	University of Massachusetts Central Heating Plant	DR	Rest of Pool	9.500	9.500	10.260	10.260
12805	University of Rhode Island - Energy Saving Performance Contract	DR	Rest of Pool	1.000	1.000	1.080	1.080
12806	WMECO - Conservation & Load Management (CL&M) - Energy Efficiency Project	DR	Rest of Pool	12.350	12.350	13.338	13.338
12807	CPLN ME RT-DR	DR	Maine	4.500	3.150	4.860	3.402
12808	CPLN ME RT-EG	DR-RTEG	Maine	4.500	3.150	4.860	3.402
12809	CPLN NH RT-DR	DR	Rest of Pool	4.397	3.648	4.749	3.940
12810	CPLN NH RT-EG	DR-RTEG	Rest of Pool	6.000	4.200	6.480	4.536
12811	CPLN RI RT-DR	DR	Rest of Pool	5.846	4.946	6.314	5.342
12812	CPLN RI RT-EG	DR-RTEG	Rest of Pool	9.000	6.300	9.720	6.804
12813	CPLN VT RT-DR	DR	Rest of Pool	3.491	2.891	3.770	3.122

Resource ID	Resource Name	Resource Type	Capacity Zone	Summer DRV MW	Winter DRV MW	Summer Qualified Capacity MW	Winter Qualified Capacity MW
12814	CPLN VT RT-EG	DR-RTEG	Rest of Pool	3.000	2.100	3.240	2.268
12815	Massachusetts CoolSentry	DR	Rest of Pool	53.373	53.373	57.643	57.643
12816	Massachusetts CoolSentry	DR	Rest of Pool	52.452	52.452	56.648	56.648
12817	Massachusetts CoolSentry	DR	Rest of Pool	4.601	4.601	4.969	4.969
12822	Burlington Electric Department - On-Peak Efficiency	DR	Rest of Pool	2.615	2.615	2.824	2.824
12832	CPLN MA NEMA OP	DR	Rest of Pool	9.301	6.690	10.045	7.225
12833	CPLN MA NEMA RT-DR	DR	Rest of Pool	9.571	7.932	10.337	8.567
12834	CPLN MA NEMA RT-EG	DR-RTEG	Rest of Pool	22.922	16.660	24.756	17.993
12835	CPLN MA SEMA OP	DR	Rest of Pool	7.595	5.316	8.203	5.741
12836	CPLN MA SEMA RT-DR	DR	Rest of Pool	11.102	9.303	11.990	10.047
12837	CPLN MA SEMA RT-EG	DR-RTEG	Rest of Pool	13.800	9.660	14.904	10.433
12838	CPLN MA WC OP	DR	Rest of Pool	7.595	5.316	8.203	5.741
12839	CPLN MA WC RT-DR	DR	Rest of Pool	9.069	6.348	9.795	6.856
12840	CPLN MA WC RT-EG	DR-RTEG	Rest of Pool	15.700	10.990	16.956	11.869
12841	CPLN ME OP	DR	Maine	1.900	1.330	2.052	1.436
12842	CPLN NH OP	DR	Rest of Pool	1.900	1.329	2.052	1.435
12843	CPLN RI OP	DR	Rest of Pool	3.096	2.168	3.344	2.341
12844	CPLN VT OP	DR	Rest of Pool	1.900	1.330	2.052	1.436

Resource ID	Resource Name	Resource Type	Capacity Zone	Summer DRV MW	Winter DRV MW	Summer Qualified Capacity MW	Winter Qualified Capacity MW
12845	Vermont Efficiency Portfolio	DR	Rest of Pool	48.150	48.150	52.002	52.002
13442	Hartford Courant Broad	DR-RTEG	Rest of Pool	0.600	0.600	0.648	0.648
13443	Hartford Courant Wawarme	DR-RTEG	Rest of Pool	0.400	0.400	0.432	0.432
13453	Cavallero Plastics	DR	Rest of Pool	0.500	0.500	0.540	0.540
13455	Smurfit Stone	DR	Rest of Pool	6.000	6.000	6.480	6.480
13464	Middlesex & Wadsworth	DR-RTEG	Rest of Pool	0.130	0.100	0.140	0.108
13465	Torrington Middle School	DR-RTEG	Rest of Pool	0.175	0.125	0.189	0.135
13466	Thomaston High School	DR	Rest of Pool	0.250	0.210	0.270	0.227
13467	Vogel-Wetmore Elementary	DR-RTEG	Rest of Pool	0.100	0.100	0.108	0.108
13476	City of Torrington	DR-RTEG	Rest of Pool	0.125	0.100	0.135	0.108
13481	Gladeview & Torrington	DR-RTEG	Rest of Pool	0.135	0.100	0.146	0.108
13496	Rogers Manufacturing Co.	DR	Rest of Pool	0.700	0.700	0.756	0.756
13502	Level 3 Comm - 300 Windsor	DR-RTEG	Rest of Pool	0.840	0.840	0.907	0.907
13513	Birk Manufacturing - East Lyme	DR	Rest of Pool	0.070	0.070	0.076	0.076
13541	Toray Plastics America - 1	DR-RTEG	Rest of Pool	12.400	12.400	13.392	13.392
13542	Toray Plastics America - 2	DR-RTEG	Rest of Pool	2.500	2.500	2.700	2.700

Resource ID	Resource Name	Resource Type	Capacity Zone	Summer DRV MW	Winter DRV MW	Summer Qualified Capacity MW	Winter Qualified Capacity MW
13544	Cabot Creamery Cooperative	DR	Rest of Pool	0.525	0.525	0.567	0.567
13546	Holiday Inn Rutland	DR	Rest of Pool	0.070	0.070	0.076	0.076
13561	Clariant Corp	DR	Rest of Pool	3.900	3.900	4.212	4.212
13664	JOHN STREET #3	GEN	Rest of Pool	NULL	NULL	2.000	2.000
13665	JOHN STREET #4	GEN	Rest of Pool	NULL	NULL	2.000	2.000
13669	Manchester Methane LLC East Windsor Facility	GEN-INTERMITTENT	Rest of Pool	NULL	NULL	1.306	0.955
13673	MATEP (DIESEL)	GEN	Rest of Pool	NULL	NULL	19.260	19.491
13675	MATEP (COMBINED CYCLE)	GEN	Rest of Pool	NULL	NULL	45.662	48.300
13703	Verso VCG1	GEN	Maine	NULL	NULL	45.042	56.196
13704	Verso VCG2	GEN	Maine	NULL	NULL	43.852	55.006
13705	Verso VCG3	GEN	Maine	NULL	NULL	43.027	54.181
13725	Precision Lumber, Inc	DR	Rest of Pool	0.750	0.750	0.810	0.810
13727	Norampac, Inc	DR	Rest of Pool	0.800	0.800	0.864	0.864
13773	Concord Monitor	DR-RTEG	Rest of Pool	0.450	0.450	0.486	0.486
13806	Waldo County General Hospital	DR-RTEG	Maine	0.300	0.300	0.324	0.324
13845	Mt. Mansfield Television, Inc.	DR-RTEG	Rest of Pool	0.300	0.300	0.324	0.324
13939	MSAD #17	DR-RTEG	Maine	0.500	0.500	0.540	0.540
13957	Immunex RI Corp. 12 KV	DR-RTEG	Rest of Pool	1.100	1.000	1.188	1.080
13965	Amica Mutual Insurance Company	DR-RTEG	Rest of Pool	1.000	0.750	1.080	0.810

Resource ID	Resource Name	Resource Type	Capacity Zone	Summer DRV MW	Winter DRV MW	Summer Qualified Capacity MW	Winter Qualified Capacity MW
13966	Citizens Bank - #33095	DR-RTEG	Rest of Pool	1.400	1.100	1.512	1.188
13967	Citizens Bank - Ops Center	DR-RTEG	Rest of Pool	1.000	1.000	1.080	1.080
13968	Ocean State Job Lot Distr Ctr	DR-RTEG	Rest of Pool	0.650	0.650	0.702	0.702
13970	Chase Corp. - Webster	DR	Rest of Pool	0.200	0.200	0.216	0.216
13971	Chase Corp. - Randolph	DR	Rest of Pool	0.450	0.450	0.486	0.486
13972	Toray Plastics America Baptist	DR	Rest of Pool	1.050	1.050	1.134	1.134
13973	Billerica (Ma), Town of	DR-RTEG	Rest of Pool	0.625	0.625	0.675	0.675
13975	Corriveau Hydroelectric LLC	GEN	Maine	NULL	NULL	0.045	0.198
13979	Immunex RI Corp. 34KV	DR-RTEG	Rest of Pool	7.000	5.800	7.560	6.264
13985	Rumford Paper Company	DR	Maine	20.000	20.000	21.600	21.600
14048	Lincoln Paper and Tissue	DR	Maine	5.000	5.000	5.400	5.400
14051	Citizens Bank Medford	DR-RTEG	Rest of Pool	0.850	0.650	0.918	0.702
14074	Philips Medical Systems	DR-RTEG	Rest of Pool	0.260	0.260	0.281	0.281
14087	MAT3	GEN	Rest of Pool	NULL	NULL	18.509	18.065
14094	Abbott Action Packaging	DR	Rest of Pool	0.400	0.400	0.432	0.432
14134	MONTAGNE FARM	GEN	Rest of Pool	NULL	NULL	0.260	0.219

Resource ID	Resource Name	Resource Type	Capacity Zone	Summer DRV MW	Winter DRV MW	Summer Qualified Capacity MW	Winter Qualified Capacity MW
14143	Billerica (MA), Town - Water	DR-RTEG	Rest of Pool	0.750	0.750	0.810	0.810
14159	City of Attleboro Waste Water	DR-RTEG	Rest of Pool	0.450	0.450	0.486	0.486
14163	Aetna - Windsor Meter	DR	Rest of Pool	1.147	1.147	1.239	1.239
14217	NORTHFIELD MOUNTAIN 1	GEN	Rest of Pool	NULL	NULL	270.000	270.000
14218	NORTHFIELD MOUNTAIN 2	GEN	Rest of Pool	NULL	NULL	270.000	270.000
14219	NORTHFIELD MOUNTAIN 3	GEN	Rest of Pool	NULL	NULL	270.000	270.000
14220	NORTHFIELD MOUNTAIN 4	GEN	Rest of Pool	NULL	NULL	270.000	270.000
14271	Ameresco Northampton	GEN	Rest of Pool	NULL	NULL	0.000	0.000
14272	Madison Paper Ind.	DR	Maine	32.500	32.500	35.100	35.100
14301	Backyard Farms	DR	Maine	0.000	11.000	0.000	11.880
14372	Rochester [MA], Town of	DR	Rest of Pool	0.430	0.430	0.464	0.464
14373	Sysco Food Services	DR-RTEG	Maine	0.550	0.550	0.594	0.594
14484	TJX - Connecticut UI	DR	Rest of Pool	0.600	0.600	0.648	0.648
14532	Mary Wade Home, Inc	DR-RTEG	Rest of Pool	0.100	0.100	0.108	0.108
14542	Real-Time EG Resources NEMA	DR-RTEG	Rest of Pool	1.595	1.595	1.723	1.723
14543	Real-Time EG Resources SEMA	DR-RTEG	Rest of Pool	1.595	1.595	1.723	1.723

Resource ID	Resource Name	Resource Type	Capacity Zone	Summer DRV MW	Winter DRV MW	Summer Qualified Capacity MW	Winter Qualified Capacity MW
14544	Real-Time EG Resources WCMA	DR-RTEG	Rest of Pool	0.798	0.798	0.862	0.862
14552	Non-UI Territory Demand Response with Curtailment Programs	DR	Rest of Pool	0.880	0.880	0.950	0.950
14553	Non-UI Territory Demand Response with Curtailment Programs, ME	DR	Maine	0.440	0.440	0.475	0.475
14554	Non-UI Territory Demand Response with Curtailment Programs, NEMA	DR	Rest of Pool	0.110	0.110	0.119	0.119
14555	Non-UI Territory Demand Response with Curtailment Programs, NH	DR	Rest of Pool	1.650	1.650	1.782	1.782
14556	Non-UI Territory Demand Response with Curtailment Programs, RI	DR	Rest of Pool	0.660	0.660	0.713	0.713
14557	Non-UI Territory Demand Response with Curtailment Programs, SEMA	DR	Rest of Pool	0.990	0.990	1.069	1.069
14558	Non-UI Territory Demand Response with Curtailment Programs, VT	DR	Rest of Pool	0.110	0.110	0.119	0.119

Resource ID	Resource Name	Resource Type	Capacity Zone	Summer DRV MW	Winter DRV MW	Summer Qualified Capacity MW	Winter Qualified Capacity MW
14559	Non-UI Territory Conservation and Load Management Programs, WCMA	DR	Rest of Pool	1.599	1.599	1.727	1.727
14560	Non-UI Territory Conservation and Load Management Programs, CT	DR	Rest of Pool	1.599	1.599	1.727	1.727
14564	Non-UI Territory Conservation and Load Management Programs, RI	DR	Rest of Pool	1.599	1.599	1.727	1.727
14565	Non-UI Territory Conservation and Load Management Programs, SEMA	DR	Rest of Pool	1.599	1.599	1.727	1.727
14567	UTC Multiple Projects II	DR	Rest of Pool	5.000	5.000	5.400	5.400
14579	FGE Energy Efficiency Portfolio 2011	DR	Rest of Pool	0.393	0.393	0.424	0.424
14580	UES Energy Efficiency Portfolio 2011	DR	Rest of Pool	1.076	1.076	1.162	1.162
14584	UI Hot Water Heater and Timer Programs OP FCA2	DR	Rest of Pool	1.150	1.150	1.242	1.242
14590	Longfellow Wind Project	GEN-INTERMITTENT	Maine	NULL	NULL	11.000	22.000
14595	Granite Reliable Power	GEN-INTERMITTENT	Rest of Pool	NULL	NULL	29.900	42.900

Resource ID	Resource Name	Resource Type	Capacity Zone	Summer DRV MW	Winter DRV MW	Summer Qualified Capacity MW	Winter Qualified Capacity MW
14599	Rhode Island LFG Genco, LLC - ST	GEN	Rest of Pool	NULL	NULL	26.000	26.000
14610	Princeton Wind Farm Project	GEN-INTERMITTENT	Rest of Pool	NULL	NULL	0.667	1.257
14614	Kleen Energy	GEN	Rest of Pool	NULL	NULL	620.000	620.000
14619	Rhode Island LFG Genco, LLC - ST #2	GEN	Rest of Pool	NULL	NULL	11.000	11.000
14623	Valley Hydro (Station No. 5)	GEN-INTERMITTENT	Rest of Pool	NULL	NULL	0.420	0.520
14652	Templeton Wind Turbine	GEN-INTERMITTENT	Rest of Pool	NULL	NULL	0.253	0.401
14661	Berkshire Wind Power Project	GEN-INTERMITTENT	Rest of Pool	NULL	NULL	2.576	6.988
14663	WMRE Crossroads	GEN	Maine	NULL	NULL	3.000	3.000
14665	Record Hill Wind	GEN-INTERMITTENT	Maine	NULL	NULL	13.600	16.700
14666	Concord Steam_1	GEN	Rest of Pool	NULL	NULL	14.000	14.000
14688	BEMI Ontario Assets	IMPORT	Rest of Pool	NULL	NULL	808.000	808.000
14706	Kimberly-Clark Corp Energy Independence Project	GEN	Rest of Pool	NULL	NULL	9.450	14.000
14759	Lighttower	DR-RTEG	Rest of Pool	0.600	0.600	0.648	0.648
15802	New FCA NEMA Resource	DR	Rest of Pool	0.000	0.000	0.000	0.000
15815	New RTDR Resource - Freeport-McMoRan	DR	Rest of Pool	0.000	0.000	0.000	0.000

Resource ID	Resource Name	Resource Type	Capacity Zone	Summer DRV MW	Winter DRV MW	Summer Qualified Capacity MW	Winter Qualified Capacity MW
15816	New RTDR Resource - Cidra Corp. Services	DR	Rest of Pool	0.000	0.000	0.000	0.000
15817	RTDR Resource - Masonic Healthcare - Cen	DR	Rest of Pool	0.000	0.000	0.000	0.000
15818	New RTDR Resource - Mohegan Gaming Auth.	DR	Rest of Pool	0.000	0.000	0.000	0.000
15819	12607	DR	Maine	0.000	0.000	0.000	0.000
15820	New RTDR Resource - Kofkoff Egg Farm	DR-RTEG	Rest of Pool	0.000	0.000	0.000	0.000
15825	Whole Foods Glastonbury	DR	Rest of Pool	0.000	0.000	0.000	0.000
15827	Rentschler Field Development	DR	Rest of Pool	0.000	0.000	0.000	0.000
15831	Baystate Medical Center	DR	Rest of Pool	0.000	0.000	0.000	0.000
15833	Baystate Franklin Medical Center	DR	Rest of Pool	0.000	0.000	0.000	0.000
15835	Baystate Mary Lane Hospital	DR	Rest of Pool	0.000	0.000	0.000	0.000
15841	PSNH Reat-Time EG Resource 1001	DR-RTEG	Rest of Pool	0.000	0.000	0.000	0.000
15844	PSNH Real-Time Emergency Generation	DR-RTEG	Rest of Pool	0.000	0.000	0.000	0.000
15846	Rentschler Field Development	DR	Rest of Pool	0.000	0.000	0.000	0.000

Resource ID	Resource Name	Resource Type	Capacity Zone	Summer DRV MW	Winter DRV MW	Summer Qualified Capacity MW	Winter Qualified Capacity MW
15847	NGRID RTEG RI	DR-RTEG	Rest of Pool	0.000	0.000	0.000	0.000
15963	Star Supply Company	DR-RTEG	Rest of Pool	0.000	0.000	0.000	0.000
15997	Tufts RTDR Resource	DR	Rest of Pool	4.200	4.200	4.536	4.536
16004	Pepperidge Farm Fuel Cell	DR	Rest of Pool	1.140	1.140	1.231	1.231
16007	UI New England RTDR NEMA	DR	Rest of Pool	2.580	2.580	2.786	2.786
16008	UI New England RTDR SEMA	DR	Rest of Pool	4.763	4.763	5.144	5.144
16009	UI New England RTDR WCMA	DR	Rest of Pool	3.485	3.485	3.764	3.764
16010	UI New England RTDR ME	DR	Maine	4.856	4.856	5.244	5.244
16011	UI New England RTDR NH	DR	Rest of Pool	5.302	5.302	5.726	5.726
16012	UI New England RTDR RI	DR	Rest of Pool	1.684	1.684	1.819	1.819
16013	UI New England RTDR VT	DR	Rest of Pool	0.979	0.979	1.057	1.057

Attachment C

Clean

ATTACHMENT C

Attachment C

Existing Generating, Import and Demand Resource Capacity

Resource ID	Resource Name	Resource Type	Capacity Zone	Summer DRV MW	Winter DRV MW	Summer Qualified Capacity MW	Winter Qualified Capacity MW
194	FOUR HILLS LOAD REDUCER	GEN-INTERMITTENT	Rest of Pool	NULL	NULL	0.619	1.016
253	TURNKEY LANDFILL	GEN-INTERMITTENT	Rest of Pool	NULL	NULL	2.547	2.758
321	MANCHESTER 10/10A CC	GEN	Rest of Pool	NULL	NULL	149.000	170.000
322	MANCHESTER 11/11A CC	GEN	Rest of Pool	NULL	NULL	141.912	164.912
323	MANCHESTER 9/9A CC	GEN	Rest of Pool	NULL	NULL	149.000	170.000
324	CDECCA	GEN	Rest of Pool	NULL	NULL	55.254	61.334
326	ALTRESCO	GEN	Rest of Pool	NULL	NULL	141.040	173.000
327	AMOSKEAG	GEN	Rest of Pool	NULL	NULL	15.818	17.500
328	GULF ISLAND COMPOSITE Incremental	GEN	Maine	NULL	NULL	32.970	32.970
329	ASCUTNEY GT	GEN	Rest of Pool	NULL	NULL	8.951	13.361
330	AYERS ISLAND	GEN	Rest of Pool	NULL	NULL	7.899	9.080
331	AZISCOHOS HYDRO	GEN	Maine	NULL	NULL	6.810	6.810
332	BAR HARBOR DIESELS 1-4	GEN	Maine	NULL	NULL	4.150	8.250
335	BELLOWS FALLS	GEN	Rest of Pool	NULL	NULL	48.540	48.540
336	BERLIN 1 GT	GEN	Rest of Pool	NULL	NULL	37.504	38.311
337	BETHLEHEM	GEN-INTERMITTENT	Rest of Pool	NULL	NULL	15.514	15.517

Resource ID	Resource Name	Resource Type	Capacity Zone	Summer DRV MW	Winter DRV MW	Summer Qualified Capacity MW	Winter Qualified Capacity MW
339	BRIDGEPORT HARBOR 2	GEN	Rest of Pool	NULL	NULL	130.495	147.509
340	BRIDGEPORT HARBOR 3	GEN	Rest of Pool	NULL	NULL	383.426	384.984
341	BRIDGEPORT HARBOR 4	GEN	Rest of Pool	NULL	NULL	15.414	20.214
342	BIO ENERGY	GEN-INTERMITTENT	Rest of Pool	NULL	NULL	0.000	0.000
345	MEAD	GEN-INTERMITTENT	Maine	NULL	NULL	30.000	37.461
346	BOLTON FALLS	GEN	Rest of Pool	NULL	NULL	1.725	3.889
348	BOOT MILLS	GEN	Rest of Pool	NULL	NULL	20.000	20.000
349	WHEELABRATOR BRIDGEPORT, L.P.	GEN-INTERMITTENT	Rest of Pool	NULL	NULL	59.493	59.735
350	BRAYTON PT 1	GEN	Rest of Pool	NULL	NULL	243.455	252.789
351	BRAYTON PT 2	GEN	Rest of Pool	NULL	NULL	244.000	249.331
352	BRAYTON PT 3	GEN	Rest of Pool	NULL	NULL	612.000	633.000
353	BRAYTON PT 4	GEN	Rest of Pool	NULL	NULL	435.000	445.520
354	Brayton Diesels 1-4 Incremental	GEN	Rest of Pool	NULL	NULL	9.870	9.870
355	BRANFORD 10	GEN	Rest of Pool	NULL	NULL	15.840	20.950
356	BRISTOL REFUSE	GEN-INTERMITTENT	Rest of Pool	NULL	NULL	12.907	13.255
357	BRIDGEWATER	GEN-INTERMITTENT	Rest of Pool	NULL	NULL	15.298	15.392
358	BRUNSWICK	GEN-INTERMITTENT	Maine	NULL	NULL	8.919	14.811
359	J. COCKWELL 1	GEN	Rest of Pool	NULL	NULL	288.475	292.275
360	J. COCKWELL 2	GEN	Rest of Pool	NULL	NULL	291.256	292.963
361	POTTER DIESEL 1	GEN	Rest of Pool	NULL	NULL	2.250	2.250
362	BULLS BRIDGE	GEN-INTERMITTENT	Rest of Pool	NULL	NULL	2.815	6.346
363	BURLINGTON GT	GEN	Rest of Pool	NULL	NULL	19.710	22.960
365	CANAL 1	GEN	Rest of Pool	NULL	NULL	558.670	564.410
366	CANAL 2	GEN	Rest of Pool	NULL	NULL	553.000	562.000
367	CAPE GT 4	GEN	Maine	NULL	NULL	12.980	17.060
368	CAPE GT 5	GEN	Maine	NULL	NULL	16.027	20.477

Resource ID	Resource Name	Resource Type	Capacity Zone	Summer DRV MW	Winter DRV MW	Summer Qualified Capacity MW	Winter Qualified Capacity MW
369	CATARACT EAST	GEN	Maine	NULL	NULL	7.454	8.000
370	COS COB 10	GEN	Rest of Pool	NULL	NULL	17.879	22.779
371	COS COB 11	GEN	Rest of Pool	NULL	NULL	18.239	23.229
372	COS COB 12	GEN	Rest of Pool	NULL	NULL	18.444	23.344
375	CLEARY 9/9A CC	GEN	Rest of Pool	NULL	NULL	104.931	109.931
376	CLEARY 8	GEN	Rest of Pool	NULL	NULL	26.000	26.000
379	COBBLE MOUNTAIN	GEN	Rest of Pool	NULL	NULL	32.642	30.603
380	COMERFORD	GEN	Rest of Pool	NULL	NULL	169.300	151.634
382	MERRIMACK CT1	GEN	Rest of Pool	NULL	NULL	16.826	21.676
383	MERRIMACK CT2	GEN	Rest of Pool	NULL	NULL	16.804	21.304
388	DARTMOUTH POWER	GEN	Rest of Pool	NULL	NULL	61.854	67.877
389	DERBY DAM	GEN	Rest of Pool	NULL	NULL	7.050	7.050
392	DEXTER	GEN-INTERMITTENT	Rest of Pool	NULL	NULL	37.326	39.486
393	DEERFIELD 5	GEN	Rest of Pool	NULL	NULL	13.682	13.990
395	DOREEN	GEN	Rest of Pool	NULL	NULL	15.959	20.809
396	DEVON 10	GEN	Rest of Pool	NULL	NULL	13.980	15.838
397	DEVON 11	GEN	Rest of Pool	NULL	NULL	29.581	39.101
398	DEVON 12	GEN	Rest of Pool	NULL	NULL	29.240	38.450
399	DEVON 13	GEN	Rest of Pool	NULL	NULL	30.759	39.759
400	DEVON 14	GEN	Rest of Pool	NULL	NULL	29.753	40.325
401	EASTMAN FALLS	GEN	Rest of Pool	NULL	NULL	5.132	6.470
405	ELLSWORTH HYDRO	GEN	Maine	NULL	NULL	9.115	8.821
407	EASTPORT DIESELS 1-3	GEN	Maine	NULL	NULL	2.600	3.050
410	ESSEX 19 HYDRO	GEN-INTERMITTENT	Rest of Pool	NULL	NULL	3.192	6.313
411	EXETER	GEN-INTERMITTENT	Rest of Pool	NULL	NULL	21.507	21.778
412	FALLS VILLAGE	GEN-INTERMITTENT	Rest of Pool	NULL	NULL	1.945	6.825
413	FIFE BROOK	GEN	Rest of Pool	NULL	NULL	6.329	9.900

Resource ID	Resource Name	Resource Type	Capacity Zone	Summer DRV MW	Winter DRV MW	Summer Qualified Capacity MW	Winter Qualified Capacity MW
415	FLORENCE 1 CG	GEN	Rest of Pool	NULL	NULL	3.024	4.044
416	FLORENCE 2 CG	GEN	Rest of Pool	NULL	NULL	2.924	3.944
417	FRAMINGHAM JET 1	GEN	Rest of Pool	NULL	NULL	9.289	13.339
418	FRAMINGHAM JET 2	GEN	Rest of Pool	NULL	NULL	9.914	13.914
419	FRAMINGHAM JET 3	GEN	Rest of Pool	NULL	NULL	9.366	12.866
420	FRANKLIN DRIVE 10	GEN	Rest of Pool	NULL	NULL	15.417	20.527
421	FRONT STREET DIESELS 1-3	GEN	Rest of Pool	NULL	NULL	8.286	8.250
424	GREAT LAKES - MILLINOCKET	GEN	Maine	NULL	NULL	67.000	74.997
426	GORGE 1 DIESEL	GEN	Rest of Pool	NULL	NULL	6.648	13.361
427	GORHAM	GEN	Rest of Pool	NULL	NULL	2.050	2.050
429	GREENVILLE	GEN-INTERMITTENT	Maine	NULL	NULL	13.611	12.695
432	HARRIS 1	GEN	Maine	NULL	NULL	16.790	16.776
433	HARRIS 2	GEN	Maine	NULL	NULL	34.948	34.500
434	HARRIS 3	GEN	Maine	NULL	NULL	34.210	33.905
435	HARRIMAN	GEN	Rest of Pool	NULL	NULL	40.400	38.615
436	HEMPHILL 1	GEN-INTERMITTENT	Rest of Pool	NULL	NULL	14.119	14.360
437	HOLYOKE 6/CABOT 6	GEN	Rest of Pool	NULL	NULL	9.611	9.611
438	HOLYOKE 8/CABOT 8	GEN	Rest of Pool	NULL	NULL	9.695	9.695
440	HIRAM	GEN	Maine	NULL	NULL	10.732	11.600
445	COVANTA WEST ENFIELD	GEN	Maine	NULL	NULL	23.206	23.301
446	COVANTA JONESBORO	GEN	Maine	NULL	NULL	23.117	23.582

Resource ID	Resource Name	Resource Type	Capacity Zone	Summer DRV MW	Winter DRV MW	Summer Qualified Capacity MW	Winter Qualified Capacity MW
448	IPSWICH DIESELS	GEN	Rest of Pool	NULL	NULL	10.240	9.495
449	JACKMAN	GEN	Rest of Pool	NULL	NULL	3.548	3.460
451	JOHNSTON LANDFILL	GEN	Rest of Pool	NULL	NULL	12.000	12.000
452	KENDALL JET 1	GEN	Rest of Pool	NULL	NULL	16.563	21.563
457	LAWRENCE HYDRO	GEN	Rest of Pool	NULL	NULL	6.540	13.029
460	LOCKWOOD	GEN-INTERMITTENT	Maine	NULL	NULL	4.068	4.505
462	LISBON RESOURCE RECOVERY	GEN-INTERMITTENT	Rest of Pool	NULL	NULL	13.804	13.938
463	AEI LIVERMORE	GEN	Maine	NULL	NULL	34.695	34.430
464	LOST NATION	GEN	Rest of Pool	NULL	NULL	14.071	18.084
465	DEERFIELD 2/LWR DRFIELD	GEN	Rest of Pool	NULL	NULL	19.483	19.500
466	L STREET JET	GEN	Rest of Pool	NULL	NULL	16.000	21.500
467	MARBLEHEAD DIESELS	GEN	Rest of Pool	NULL	NULL	5.000	5.000
468	MARSHFIELD 6 HYDRO	GEN	Rest of Pool	NULL	NULL	0.000	5.000
472	M STREET JET	GEN	Rest of Pool	NULL	NULL	0.000	67.903
473	MCINDOES	GEN	Rest of Pool	NULL	NULL	9.744	10.518
474	J C MCNEIL	GEN	Rest of Pool	NULL	NULL	52.000	54.000
475	MEDWAY DIESELS 1-4	GEN	Maine	NULL	NULL	6.200	8.300
476	MERC	GEN-INTERMITTENT	Maine	NULL	NULL	19.831	19.971
478	MIDDLETOWN 10	GEN	Rest of Pool	NULL	NULL	17.123	22.023
479	MIDDLETOWN 1	GEN	Rest of Pool	NULL	NULL	0.000	0.000
480	MIDDLETOWN 2	GEN	Rest of Pool	NULL	NULL	117.000	120.000
481	MIDDLETOWN 3	GEN	Rest of Pool	NULL	NULL	236.000	245.000
482	MIDDLETOWN 4	GEN	Rest of Pool	NULL	NULL	400.000	402.000
484	MILLSTONE POINT 2	GEN	Rest of Pool	NULL	NULL	879.835	881.960

Resource ID	Resource Name	Resource Type	Capacity Zone	Summer DRV MW	Winter DRV MW	Summer Qualified Capacity MW	Winter Qualified Capacity MW
485	MILLSTONE POINT 3	GEN	Rest of Pool	NULL	NULL	1235.001	1235.001
486	MILFORD POWER	GEN	Rest of Pool	NULL	NULL	149.000	170.730
487	MILLER HYDRO	GEN-INTERMITTENT	Maine	NULL	NULL	7.898	13.419
489	MERRIMACK 1	GEN	Rest of Pool	NULL	NULL	112.500	114.000
490	MERRIMACK 2	GEN	Rest of Pool	NULL	NULL	320.000	320.000
492	MONTVILLE 10 and 11	GEN	Rest of Pool	NULL	NULL	5.296	5.354
493	MONTVILLE 5	GEN	Rest of Pool	NULL	NULL	81.000	81.590
494	MONTVILLE 6	GEN	Rest of Pool	NULL	NULL	407.401	409.913
495	MONTY	GEN	Maine	NULL	NULL	28.000	28.000
496	MOORE	GEN	Rest of Pool	NULL	NULL	191.150	190.188
497	MASS POWER	GEN	Rest of Pool	NULL	NULL	238.259	276.759
498	MT TOM	GEN	Rest of Pool	NULL	NULL	143.619	145.533
502	MYSTIC 7	GEN	Rest of Pool	NULL	NULL	577.593	559.775
503	MYSTIC JET	GEN	Rest of Pool	NULL	NULL	7.395	11.545
507	NEA BELLINGHAM	GEN	Rest of Pool	NULL	NULL	272.013	328.056
508	NEWINGTON 1	GEN	Rest of Pool	NULL	NULL	400.200	400.200
513	NEW HAVEN HARBOR	GEN	Rest of Pool	NULL	NULL	447.894	454.644
515	NORWICH JET	GEN	Rest of Pool	NULL	NULL	15.255	18.800
519	NORWALK HARBOR 1	GEN	Rest of Pool	NULL	NULL	162.000	164.000
520	NORWALK HARBOR 2	GEN	Rest of Pool	NULL	NULL	168.000	172.000
521	NORWALK HARBOR 10 (3)	GEN	Rest of Pool	NULL	NULL	11.925	17.125
527	OGDEN-MARTIN 1	GEN-INTERMITTENT	Rest of Pool	NULL	NULL	38.078	40.960
528	OCEAN ST PWR GT1/GT2/ST1	GEN	Rest of Pool	NULL	NULL	270.901	316.925

Resource ID	Resource Name	Resource Type	Capacity Zone	Summer DRV MW	Winter DRV MW	Summer Qualified Capacity MW	Winter Qualified Capacity MW
529	OCEAN ST PWR GT3/GT4/ST2	GEN	Rest of Pool	NULL	NULL	270.180	318.180
531	PAWTUCKET POWER	GEN	Rest of Pool	NULL	NULL	63.344	66.656
532	PEJEPSCOT	GEN-INTERMITTENT	Maine	NULL	NULL	6.121	10.439
534	PENOBSCOT RIVER HYDRO	GEN-INTERMITTENT	Maine	NULL	NULL	19.764	19.170
536	PERC-ORRINGTON 1	GEN-INTERMITTENT	Maine	NULL	NULL	21.085	20.553
537	PILGRIM NUCLEAR POWER STATION	GEN	Rest of Pool	NULL	NULL	684.746	684.746
538	PINETREE POWER	GEN	Rest of Pool	NULL	NULL	16.620	16.844
539	PONTOOK HYDRO	GEN-INTERMITTENT	Rest of Pool	NULL	NULL	5.978	8.985
540	POTTER 2 CC	GEN	Rest of Pool	NULL	NULL	74.903	92.903
541	PROCTOR	GEN-INTERMITTENT	Rest of Pool	NULL	NULL	2.030	4.510
542	ECO MAINE	GEN-INTERMITTENT	Maine	NULL	NULL	10.693	10.350
544	RAINBOW	GEN	Rest of Pool	NULL	NULL	8.200	8.200
546	RESCO SAUGUS	GEN	Rest of Pool	NULL	NULL	30.577	31.000
547	WHEELABRATOR NORTH ANDOVER	GEN-INTERMITTENT	Rest of Pool	NULL	NULL	29.368	29.652
549	RUTLAND 5 GT	GEN	Rest of Pool	NULL	NULL	10.070	14.480
551	SALEM HARBOR 1	GEN	Rest of Pool	NULL	NULL	81.988	83.889
552	SALEM HARBOR 2	GEN	Rest of Pool	NULL	NULL	80.000	80.488
553	SALEM HARBOR 3	GEN	Rest of Pool	NULL	NULL	149.805	149.907
554	SALEM HARBOR 4	GEN	Rest of Pool	NULL	NULL	431.000	436.471
555	SEABROOK	GEN	Rest of Pool	NULL	NULL	1245.463	1245.425
556	SCHILLER 4	GEN	Rest of Pool	NULL	NULL	47.500	48.000
557	SCHILLER 5	GEN	Rest of Pool	NULL	NULL	45.600	49.600
558	SCHILLER 6	GEN	Rest of Pool	NULL	NULL	47.938	48.580
559	SCHILLER CT 1	GEN	Rest of Pool	NULL	NULL	17.000	18.000
561	SEARSBURG	GEN	Rest of Pool	NULL	NULL	4.851	4.960

Resource ID	Resource Name	Resource Type	Capacity Zone	Summer DRV MW	Winter DRV MW	Summer Qualified Capacity MW	Winter Qualified Capacity MW
562	SECREC-PRESTON	GEN-INTERMITTENT	Rest of Pool	NULL	NULL	16.345	16.483
563	SEMASS 1	GEN-INTERMITTENT	Rest of Pool	NULL	NULL	46.705	49.390
564	SEMASS 2	GEN-INTERMITTENT	Rest of Pool	NULL	NULL	22.409	24.576
565	SHELDON SPRINGS	GEN-INTERMITTENT	Rest of Pool	NULL	NULL	4.673	11.535
566	SHEPAUG	GEN	Rest of Pool	NULL	NULL	41.511	42.559
567	SHERMAN	GEN	Rest of Pool	NULL	NULL	6.081	6.237
569	SKELTON	GEN	Maine	NULL	NULL	19.532	19.704
570	SMITH	GEN	Rest of Pool	NULL	NULL	11.469	14.131
572	SO. MEADOW 11	GEN	Rest of Pool	NULL	NULL	35.781	46.921
573	SO. MEADOW 12	GEN	Rest of Pool	NULL	NULL	37.701	47.867
574	SO. MEADOW 13	GEN	Rest of Pool	NULL	NULL	38.317	47.917
575	SO. MEADOW 14	GEN	Rest of Pool	NULL	NULL	37.353	47.353
577	SOMERSET 6	GEN	Rest of Pool	NULL	NULL	109.058	108.500
579	SOMERSET JET 2	GEN	Rest of Pool	NULL	NULL	17.849	23.000
580	SO. MEADOW 5	GEN-INTERMITTENT	Rest of Pool	NULL	NULL	23.634	24.136
581	SO. MEADOW 6	GEN-INTERMITTENT	Rest of Pool	NULL	NULL	25.382	25.488
583	STONY BROOK 2A	GEN	Rest of Pool	NULL	NULL	67.400	87.400
584	STONY BROOK 2B	GEN	Rest of Pool	NULL	NULL	65.300	85.300
585	ST ALBANS 1 and 2	GEN	Rest of Pool	NULL	NULL	0.000	2.350
587	STEVENSON	GEN	Rest of Pool	NULL	NULL	28.311	28.900
590	BORALEX STRATTON ENERGY	GEN	Maine	NULL	NULL	45.024	44.363
591	S.D. WARREN-WESTBROOK	GEN	Maine	NULL	NULL	40.940	49.103
592	TAMWORTH	GEN-INTERMITTENT	Rest of Pool	NULL	NULL	20.517	21.058
594	AES THAMES	GEN-INTERMITTENT	Rest of Pool	NULL	NULL	183.858	182.978
595	TORRINGTON TERMINAL 10	GEN	Rest of Pool	NULL	NULL	15.638	20.748
596	TUNNEL 10	GEN	Rest of Pool	NULL	NULL	16.962	22.062

Resource ID	Resource Name	Resource Type	Capacity Zone	Summer DRV MW	Winter DRV MW	Summer Qualified Capacity MW	Winter Qualified Capacity MW
598	VERGENNES 5 and 6 DIESELS	GEN	Rest of Pool	NULL	NULL	3.950	4.000
599	VERNON	GEN	Rest of Pool	NULL	NULL	32.000	32.000
611	VT YANKEE NUCLEAR PWR STATION	GEN	Rest of Pool	NULL	NULL	604.250	628.000
612	WATERS RIVER JET 1	GEN	Rest of Pool	NULL	NULL	16.050	22.050
613	WATERS RIVER JET 2	GEN	Rest of Pool	NULL	NULL	30.506	45.806
614	WATERBURY 22	GEN	Rest of Pool	NULL	NULL	2.400	2.600
616	WEST ENFIELD	GEN	Maine	NULL	NULL	6.218	10.222
617	WESTON	GEN	Maine	NULL	NULL	13.200	13.200
618	DG WHITEFIELD, LLC	GEN-INTERMITTENT	Rest of Pool	NULL	NULL	13.562	12.403
619	WHITE LAKE JET	GEN	Rest of Pool	NULL	NULL	17.447	22.397
620	WILDER	GEN	Rest of Pool	NULL	NULL	41.160	41.337
621	WILLIAMS	GEN	Maine	NULL	NULL	14.900	14.900
622	WINOOSKI 1	GEN-INTERMITTENT	Rest of Pool	NULL	NULL	1.982	4.457
623	WALLINGFORD REFUSE	GEN-INTERMITTENT	Rest of Pool	NULL	NULL	7.682	7.744
624	WMI MILLBURY 1	GEN	Rest of Pool	NULL	NULL	39.730	39.982
625	WEST MEDWAY JET 1	GEN	Rest of Pool	NULL	NULL	35.114	60.540
626	WEST MEDWAY JET 2	GEN	Rest of Pool	NULL	NULL	34.732	52.932
627	WEST MEDWAY JET 3	GEN	Rest of Pool	NULL	NULL	35.441	55.841
628	WOODLAND ROAD	GEN	Rest of Pool	NULL	NULL	15.826	20.676
629	DownEast Power	GEN-INTERMITTENT	Maine	NULL	NULL	16.812	15.209

Resource ID	Resource Name	Resource Type	Capacity Zone	Summer DRV MW	Winter DRV MW	Summer Qualified Capacity MW	Winter Qualified Capacity MW
630	WEST SPRINGFIELD 10	GEN	Rest of Pool	NULL	NULL	17.215	22.000
633	WEST SPRINGFIELD 3	GEN	Rest of Pool	NULL	NULL	94.276	100.087
636	WYMAN HYDRO 1	GEN	Maine	NULL	NULL	27.362	27.362
637	WYMAN HYDRO 2	GEN	Maine	NULL	NULL	29.866	29.866
638	WYMAN HYDRO 3	GEN	Maine	NULL	NULL	25.728	25.728
639	YARMOUTH 1	GEN	Maine	NULL	NULL	51.790	52.965
640	YARMOUTH 2	GEN	Maine	NULL	NULL	51.735	52.945
641	YARMOUTH 3	GEN	Maine	NULL	NULL	115.508	117.805
642	YARMOUTH 4	GEN	Maine	NULL	NULL	603.488	610.000
715	ROCHESTER LANDFILL	GEN	Rest of Pool	NULL	NULL	4.748	4.980
737	SIMPSON G LOAD REDUCER	GEN	Rest of Pool	NULL	NULL	1.075	2.961
739	ROCKY RIVER	GEN	Rest of Pool	NULL	NULL	29.350	29.001
754	BAR MILLS	GEN-INTERMITTENT	Maine	NULL	NULL	1.771	2.861
755	BONNY EAGLE/W. BUXTON	GEN	Maine	NULL	NULL	15.599	17.500
757	HARRIS 4	GEN	Maine	NULL	NULL	1.436	1.249
758	FT HALIFAX	GEN-INTERMITTENT	Maine	NULL	NULL	0.000	0.000
759	MESSALONSKEE COMPOSITE	GEN	Maine	NULL	NULL	2.989	4.400
760	NORTH GORHAM	GEN	Maine	NULL	NULL	1.592	2.000
761	SHAWMUT	GEN	Maine	NULL	NULL	9.500	9.500
766	CABOT/TURNERS FALLS	GEN	Rest of Pool	NULL	NULL	68.200	68.200
767	SES CONCORD	GEN-INTERMITTENT	Rest of Pool	NULL	NULL	12.311	12.679
768	GARVINS/HOOKSETT	GEN	Rest of Pool	NULL	NULL	11.595	14.000
769	HADLEY FALLS 1&2	GEN-INTERMITTENT	Rest of Pool	NULL	NULL	18.563	26.528

Resource ID	Resource Name	Resource Type	Capacity Zone	Summer DRV MW	Winter DRV MW	Summer Qualified Capacity MW	Winter Qualified Capacity MW
772	NEWPORT HYDRO	GEN-INTERMITTENT	Rest of Pool	NULL	NULL	1.479	2.546
774	LOWER LAMOILLE COMPOSITE	GEN	Rest of Pool	NULL	NULL	15.800	16.000
775	MIDDLEBURY COMPOSITE	GEN	Rest of Pool	NULL	NULL	6.600	6.000
776	N. RUTLAND COMPOSITE	GEN	Rest of Pool	NULL	NULL	5.200	5.300
779	MIDDLESEX 2	GEN	Rest of Pool	NULL	NULL	1.010	2.118
781	WEST DANVILLE 1	GEN-INTERMITTENT	Rest of Pool	NULL	NULL	0.000	0.330
783	HIGHGATE FALLS	GEN-INTERMITTENT	Rest of Pool	NULL	NULL	4.451	8.420
786	KEZAR LEDGEMERE COMPOSITE	GEN-INTERMITTENT	Maine	NULL	NULL	0.388	0.951
787	LEWISTON CANAL COMPOSITE	GEN	Maine	NULL	NULL	1.855	6.490
789	CEC 002 PAWTUCKET U5	GEN-INTERMITTENT	Rest of Pool	NULL	NULL	0.227	0.658
790	APLP-BFI	GEN-INTERMITTENT	Rest of Pool	NULL	NULL	0.000	0.000
792	CENTENNIAL HYDRO	GEN-INTERMITTENT	Rest of Pool	NULL	NULL	0.218	0.564
793	METHUEN HYDRO	GEN-INTERMITTENT	Rest of Pool	NULL	NULL	0.000	0.197
794	MINIWAWA	GEN-INTERMITTENT	Rest of Pool	NULL	NULL	0.114	0.593
795	RIVER MILL HYDRO	GEN-INTERMITTENT	Rest of Pool	NULL	NULL	0.000	0.075
796	GOODWIN DAM	GEN	Rest of Pool	NULL	NULL	3.000	3.000
797	CEC 003 WYRE WYND U5	GEN-INTERMITTENT	Rest of Pool	NULL	NULL	0.316	1.722
798	COLEBROOK	GEN-INTERMITTENT	Rest of Pool	NULL	NULL	0.883	0.892
799	KINNEYTOWN A	GEN-INTERMITTENT	Rest of Pool	NULL	NULL	0.000	0.000
800	KINNEYTOWN B	GEN-INTERMITTENT	Rest of Pool	NULL	NULL	0.231	0.686
801	WILLIMANTIC 1	GEN-INTERMITTENT	Rest of Pool	NULL	NULL	0.006	0.350
802	WILLIMANTIC 2	GEN-INTERMITTENT	Rest of Pool	NULL	NULL	0.000	0.273
803	TOUTANT	GEN	Rest of Pool	NULL	NULL	0.400	0.400

Resource ID	Resource Name	Resource Type	Capacity Zone	Summer DRV MW	Winter DRV MW	Summer Qualified Capacity MW	Winter Qualified Capacity MW
804	PUTNAM	GEN-INTERMITTENT	Rest of Pool	NULL	NULL	0.112	0.465
805	GLEN FALLS	GEN-INTERMITTENT	Rest of Pool	NULL	NULL	0.000	0.000
806	MECHANICSVILLE	GEN-INTERMITTENT	Rest of Pool	NULL	NULL	0.016	0.134
807	CEC 004 DAYVILLE POND U5	GEN-INTERMITTENT	Rest of Pool	NULL	NULL	0.000	0.070
808	SANDY HOOK HYDRO	GEN	Rest of Pool	NULL	NULL	0.039	0.092
809	PINCHBECK	GEN-INTERMITTENT	Rest of Pool	NULL	NULL	0.000	0.002
810	QUINEBAUG	GEN-INTERMITTENT	Rest of Pool	NULL	NULL	0.219	1.228
811	BANTAM	GEN-INTERMITTENT	Rest of Pool	NULL	NULL	0.027	0.173
812	BEEBE HOLBROOK	GEN	Rest of Pool	NULL	NULL	0.586	0.586
813	TUNNEL	GEN-INTERMITTENT	Rest of Pool	NULL	NULL	0.108	1.587
814	PATCH	GEN-INTERMITTENT	Rest of Pool	NULL	NULL	0.014	0.123
815	CARVER FALLS	GEN-INTERMITTENT	Rest of Pool	NULL	NULL	0.376	1.245
816	CAVENDISH	GEN-INTERMITTENT	Rest of Pool	NULL	NULL	0.239	0.944
817	TAFTSVILLE VT	GEN-INTERMITTENT	Rest of Pool	NULL	NULL	0.033	0.118
818	PIERCE MILLS	GEN-INTERMITTENT	Rest of Pool	NULL	NULL	0.159	0.214
819	ARNOLD FALLS	GEN-INTERMITTENT	Rest of Pool	NULL	NULL	0.126	0.169
820	PASSUMPSIC	GEN-INTERMITTENT	Rest of Pool	NULL	NULL	0.292	0.325
821	GAGE	GEN-INTERMITTENT	Rest of Pool	NULL	NULL	0.246	0.448
822	SMITH (CVPS)	GEN-INTERMITTENT	Rest of Pool	NULL	NULL	0.394	0.584
823	EAST BARNET	GEN-INTERMITTENT	Rest of Pool	NULL	NULL	0.682	1.326
824	BATH ELECTRIC HYDRO	GEN-INTERMITTENT	Rest of Pool	NULL	NULL	0.264	0.280
825	WEST CHARLESTON	GEN-INTERMITTENT	Rest of Pool	NULL	NULL	0.000	0.000
826	TROY	GEN-INTERMITTENT	Rest of Pool	NULL	NULL	0.000	0.000
827	SEARSBURG WIND	GEN-INTERMITTENT	Rest of Pool	NULL	NULL	0.202	1.021
828	BARTON HYDRO	GEN-INTERMITTENT	Rest of Pool	NULL	NULL	0.364	0.642
829	ENOSBURG 2 DIESEL	GEN	Rest of Pool	NULL	NULL	0.784	0.784

Resource ID	Resource Name	Resource Type	Capacity Zone	Summer DRV MW	Winter DRV MW	Summer Qualified Capacity MW	Winter Qualified Capacity MW
830	ENOSBURG HYDRO	GEN-INTERMITTENT	Rest of Pool	NULL	NULL	0.506	0.584
831	VAIL & GREAT FALLS	GEN-INTERMITTENT	Rest of Pool	NULL	NULL	0.596	0.710
832	CENTER RUTLAND	GEN-INTERMITTENT	Rest of Pool	NULL	NULL	0.000	0.040
833	BARNET	GEN-INTERMITTENT	Rest of Pool	NULL	NULL	0.088	0.198
834	COMPTU FALLS	GEN-INTERMITTENT	Rest of Pool	NULL	NULL	0.131	0.405
835	DEWEY MILLS	GEN-INTERMITTENT	Rest of Pool	NULL	NULL	0.171	0.850
836	EMERSON FALLS	GEN-INTERMITTENT	Rest of Pool	NULL	NULL	0.010	0.076
837	KILLINGTON	GEN-INTERMITTENT	Rest of Pool	NULL	NULL	0.009	0.032
838	KINGSBURY	GEN-INTERMITTENT	Rest of Pool	NULL	NULL	0.096	0.161
839	LADD'S MILL	GEN-INTERMITTENT	Rest of Pool	NULL	NULL	0.018	0.042
840	MARTINSVILLE	GEN-INTERMITTENT	Rest of Pool	NULL	NULL	0.031	0.127
841	MORETOWN 8	GEN-INTERMITTENT	Rest of Pool	NULL	NULL	0.078	0.257
842	NANTANA MILL	GEN-INTERMITTENT	Rest of Pool	NULL	NULL	0.025	0.092
843	NEWBURY	GEN-INTERMITTENT	Rest of Pool	NULL	NULL	0.064	0.163
844	OTTAUQUECHEE	GEN-INTERMITTENT	Rest of Pool	NULL	NULL	0.356	1.050
845	SLACK DAM	GEN-INTERMITTENT	Rest of Pool	NULL	NULL	0.112	0.347
846	WINOOSKI 8	GEN-INTERMITTENT	Rest of Pool	NULL	NULL	0.267	0.467
847	WOODSIDE	GEN-INTERMITTENT	Rest of Pool	NULL	NULL	0.066	0.102
848	WRIGHTSVILLE	GEN-INTERMITTENT	Rest of Pool	NULL	NULL	0.118	0.597
849	CRESCENT DAM	GEN-INTERMITTENT	Rest of Pool	NULL	NULL	0.331	0.767
850	GLENDALE HYDRO	GEN-INTERMITTENT	Rest of Pool	NULL	NULL	0.274	0.777
851	GARDNER FALLS	GEN-INTERMITTENT	Rest of Pool	NULL	NULL	0.375	1.925
852	SOUTH BARRE HYDRO	GEN-INTERMITTENT	Rest of Pool	NULL	NULL	0.035	0.128
853	WEBSTER HYDRO	GEN-INTERMITTENT	Rest of Pool	NULL	NULL	0.000	0.082
854	ORANGE HYDRO 1	GEN-INTERMITTENT	Rest of Pool	NULL	NULL	0.006	0.074
855	ORANGE HYDRO 2	GEN-INTERMITTENT	Rest of Pool	NULL	NULL	0.060	0.157
856	HUNT'S POND	GEN-INTERMITTENT	Rest of Pool	NULL	NULL	0.005	0.058
857	OAKDALE HYDRO	GEN-INTERMITTENT	Rest of Pool	NULL	NULL	3.059	0.000

Resource ID	Resource Name	Resource Type	Capacity Zone	Summer DRV MW	Winter DRV MW	Summer Qualified Capacity MW	Winter Qualified Capacity MW
858	STERLING DIESELS	GEN	Rest of Pool	NULL	NULL	0.330	0.330
859	BOATLOCK	GEN-INTERMITTENT	Rest of Pool	NULL	NULL	1.232	1.629
860	BRIAR HYDRO	GEN-INTERMITTENT	Rest of Pool	NULL	NULL	1.122	3.771
861	CANAAN	GEN-INTERMITTENT	Rest of Pool	NULL	NULL	0.944	0.977
862	CHEMICAL	GEN	Rest of Pool	NULL	NULL	1.600	1.600
863	CLEMENT DAM	GEN-INTERMITTENT	Rest of Pool	NULL	NULL	1.068	1.729
864	DWIGHT	GEN-INTERMITTENT	Rest of Pool	NULL	NULL	0.262	0.462
865	ERROL	GEN-INTERMITTENT	Rest of Pool	NULL	NULL	1.876	2.070
866	GREGGS	GEN-INTERMITTENT	Rest of Pool	NULL	NULL	0.378	1.547
867	INDIAN ORCHARD	GEN-INTERMITTENT	Rest of Pool	NULL	NULL	0.082	0.989
868	MILTON MILLS HYDRO	GEN-INTERMITTENT	Rest of Pool	NULL	NULL	0.439	1.140
869	MINE FALLS	GEN-INTERMITTENT	Rest of Pool	NULL	NULL	0.728	1.678
870	PEMBROKE	GEN-INTERMITTENT	Rest of Pool	NULL	NULL	0.300	1.656
871	PENNACOOK FALLS LOWER	GEN-INTERMITTENT	Rest of Pool	NULL	NULL	1.244	3.593
872	PENNACOOK FALLS UPPER	GEN-INTERMITTENT	Rest of Pool	NULL	NULL	0.940	2.517
873	PUTTS BRIDGE	GEN-INTERMITTENT	Rest of Pool	NULL	NULL	0.905	2.056
874	RED BRIDGE	GEN-INTERMITTENT	Rest of Pool	NULL	NULL	0.558	2.221
875	RIVER BEND	GEN-INTERMITTENT	Rest of Pool	NULL	NULL	0.402	0.575
876	ROBERTSVILLE	GEN-INTERMITTENT	Rest of Pool	NULL	NULL	0.019	0.098
877	SCOTLAND	GEN-INTERMITTENT	Rest of Pool	NULL	NULL	0.000	1.221
878	SKINNER	GEN-INTERMITTENT	Rest of Pool	NULL	NULL	0.000	0.206
879	TAFTVILLE CT	GEN-INTERMITTENT	Rest of Pool	NULL	NULL	0.176	0.913
880	MCCALLUM ENTERPRISES	GEN-INTERMITTENT	Rest of Pool	NULL	NULL	0.000	0.000
881	SHELTON LANDFILL	GEN-INTERMITTENT	Rest of Pool	NULL	NULL	0.000	0.000
882	FRANKLIN FALLS	GEN-INTERMITTENT	Rest of Pool	NULL	NULL	0.480	0.584
883	SALMON FALLS HYDRO	GEN-INTERMITTENT	Rest of Pool	NULL	NULL	0.044	0.532

Resource ID	Resource Name	Resource Type	Capacity Zone	Summer DRV MW	Winter DRV MW	Summer Qualified Capacity MW	Winter Qualified Capacity MW
884	SWANS FALLS	GEN-INTERMITTENT	Rest of Pool	NULL	NULL	0.276	0.260
885	STEVENS MILL	GEN-INTERMITTENT	Rest of Pool	NULL	NULL	0.117	0.178
886	COCHECO FALLS	GEN-INTERMITTENT	Rest of Pool	NULL	NULL	0.171	0.500
887	CHINA MILLS DAM	GEN-INTERMITTENT	Rest of Pool	NULL	NULL	0.045	0.522
888	NEWFOUND HYDRO	GEN-INTERMITTENT	Rest of Pool	NULL	NULL	0.127	1.055
889	SUNAPEE HYDRO	GEN-INTERMITTENT	Rest of Pool	NULL	NULL	0.091	0.333
890	NASHUA HYDRO	GEN-INTERMITTENT	Rest of Pool	NULL	NULL	0.307	0.552
891	HILLSBORO MILLS	GEN-INTERMITTENT	Rest of Pool	NULL	NULL	0.000	0.290
892	LAKEPORT DAM	GEN-INTERMITTENT	Rest of Pool	NULL	NULL	0.262	0.365
893	WEST HOPKINTON HYDRO	GEN-INTERMITTENT	Rest of Pool	NULL	NULL	0.196	0.550
894	LISBON HYDRO	GEN-INTERMITTENT	Rest of Pool	NULL	NULL	0.212	0.351
895	LOWER ROBERTSON DAM	GEN-INTERMITTENT	Rest of Pool	NULL	NULL	0.211	0.553
897	OLD NASH DAM	GEN-INTERMITTENT	Rest of Pool	NULL	NULL	0.019	0.068
898	SUGAR RIVER HYDRO	GEN-INTERMITTENT	Rest of Pool	NULL	NULL	0.016	0.124
899	GREAT FALLS UPPER	GEN-INTERMITTENT	Rest of Pool	NULL	NULL	0.000	0.000
900	GREAT FALLS LOWER	GEN-INTERMITTENT	Rest of Pool	NULL	NULL	0.158	0.666
901	WATERLOOM FALLS	GEN-INTERMITTENT	Rest of Pool	NULL	NULL	0.000	0.047
902	HOSIERY MILL DAM	GEN-INTERMITTENT	Rest of Pool	NULL	NULL	0.033	0.232
903	WYANDOTTE HYDRO	GEN-INTERMITTENT	Rest of Pool	NULL	NULL	0.000	0.084
904	LOCHMERE DAM	GEN-INTERMITTENT	Rest of Pool	NULL	NULL	0.443	0.640
905	ASHUELOT HYDRO	GEN-INTERMITTENT	Rest of Pool	NULL	NULL	0.237	0.462

Resource ID	Resource Name	Resource Type	Capacity Zone	Summer DRV MW	Winter DRV MW	Summer Qualified Capacity MW	Winter Qualified Capacity MW
906	ROLLINSFORD HYDRO	GEN-INTERMITTENT	Rest of Pool	NULL	NULL	0.192	0.957
907	BELL MILL/ELM ST. HYDRO	GEN-INTERMITTENT	Rest of Pool	NULL	NULL	0.000	0.017
908	OTIS MILL HYDRO	GEN-INTERMITTENT	Rest of Pool	NULL	NULL	0.000	0.046
909	STEELS POND HYDRO	GEN-INTERMITTENT	Rest of Pool	NULL	NULL	0.103	0.253
910	CAMPTON DAM	GEN-INTERMITTENT	Rest of Pool	NULL	NULL	0.092	0.227
911	KELLEYS FALLS	GEN-INTERMITTENT	Rest of Pool	NULL	NULL	0.000	0.299
912	SUNNYBROOK HYDRO 1	GEN-INTERMITTENT	Rest of Pool	NULL	NULL	0.005	0.007
913	GOODRICH FALLS	GEN-INTERMITTENT	Rest of Pool	NULL	NULL	0.135	0.294
914	CHAMBERLAIN FALLS	GEN-INTERMITTENT	Rest of Pool	NULL	NULL	0.000	0.032
915	MONADNOCK PAPER MILLS	GEN-INTERMITTENT	Rest of Pool	NULL	NULL	0.000	0.000
917	EXETER RIVER HYDRO	GEN-INTERMITTENT	Rest of Pool	NULL	NULL	0.000	0.000
919	HOPKINTON HYDRO	GEN-INTERMITTENT	Rest of Pool	NULL	NULL	0.058	0.099
921	HADLEY FALLS	GEN-INTERMITTENT	Rest of Pool	NULL	NULL	0.000	0.071
922	NOONE FALLS	GEN-INTERMITTENT	Rest of Pool	NULL	NULL	0.029	0.046
924	FRESHWATER HYDRO	GEN-INTERMITTENT	Rest of Pool	NULL	NULL	0.000	0.000
925	OTTER LANE HYDRO	GEN-INTERMITTENT	Rest of Pool	NULL	NULL	0.004	0.051
926	PETERBOROUGH LOWER HYDRO	GEN-INTERMITTENT	Rest of Pool	NULL	NULL	0.000	0.108
928	SALMON BROOK STATION 3	GEN-INTERMITTENT	Rest of Pool	NULL	NULL	0.022	0.139
931	AVERY DAM	GEN-INTERMITTENT	Rest of Pool	NULL	NULL	0.154	0.198

Resource ID	Resource Name	Resource Type	Capacity Zone	Summer DRV MW	Winter DRV MW	Summer Qualified Capacity MW	Winter Qualified Capacity MW
932	WATSON DAM	GEN-INTERMITTENT	Rest of Pool	NULL	NULL	0.055	0.194
933	WESTON DAM	GEN-INTERMITTENT	Rest of Pool	NULL	NULL	0.237	0.337
935	SUNNYBROOK HYDRO 2	GEN-INTERMITTENT	Rest of Pool	NULL	NULL	0.019	0.020
941	PETERBOROUGH UPPER HYDRO	GEN-INTERMITTENT	Rest of Pool	NULL	NULL	0.000	0.074
942	DUNBARTON ROAD LANDFILL	GEN-INTERMITTENT	Rest of Pool	NULL	NULL	0.529	0.604
943	FOUR HILLS LANDFILL	GEN-INTERMITTENT	Rest of Pool	NULL	NULL	0.365	0.244
946	MERRIMAC PAPER - QF	GEN-INTERMITTENT	Rest of Pool	NULL	NULL	0.000	0.000
947	RIVERDALE MILLS - QF	GEN-INTERMITTENT	Rest of Pool	NULL	NULL	0.000	0.000
948	PEPPERELL HYDRO COMPANY LLC	GEN-INTERMITTENT	Rest of Pool	NULL	NULL	0.343	0.507
949	VALLEY HYDRO - QF	GEN-INTERMITTENT	Rest of Pool	NULL	NULL	0.012	0.089
950	LP ATHOL - QF	GEN-INTERMITTENT	Rest of Pool	NULL	NULL	0.083	0.112
951	BALTIC MILLS - QF	GEN-INTERMITTENT	Rest of Pool	NULL	NULL	0.029	0.064
952	PONTIAC ENERGY - QF	GEN-INTERMITTENT	Rest of Pool	NULL	NULL	0.155	0.163
953	ATTLEBORO LANDFILL - QF	GEN-INTERMITTENT	Rest of Pool	NULL	NULL	0.367	0.394
954	MM LOWELL LANDFILL - QF	GEN-INTERMITTENT	Rest of Pool	NULL	NULL	0.233	0.218
956	WARE COGEN - QF	GEN	Rest of Pool	NULL	NULL	0.000	0.000
957	HG&E HYDRO/CABOT 1-4	GEN	Rest of Pool	NULL	NULL	3.147	3.147
959	BARTON 1-4 DIESELS	GEN	Rest of Pool	NULL	NULL	0.614	0.606

Resource ID	Resource Name	Resource Type	Capacity Zone	Summer DRV MW	Winter DRV MW	Summer Qualified Capacity MW	Winter Qualified Capacity MW
969	POWDER MILL HYDRO	GEN-INTERMITTENT	Rest of Pool	NULL	NULL	0.000	0.083
970	DUDLEY HYDRO	GEN-INTERMITTENT	Rest of Pool	NULL	NULL	0.023	0.135
973	CONCORD STEAM	GEN	Rest of Pool	NULL	NULL	0.000	0.000
978	NEW MILFORD	GEN-INTERMITTENT	Rest of Pool	NULL	NULL	1.442	1.168
1005	BG DIGHTON POWER LLC	GEN	Rest of Pool	NULL	NULL	150.000	177.388
1024	BUNKER RD #1 DIESEL	GEN	Rest of Pool	NULL	NULL	0.000	0.000
1025	BUNKER RD #2 DIESEL	GEN	Rest of Pool	NULL	NULL	0.000	0.000
1026	BUNKER RD #3 DIESEL	GEN	Rest of Pool	NULL	NULL	0.000	0.000
1027	BUNKER RD #4 DIESEL	GEN	Rest of Pool	NULL	NULL	0.000	0.000
1028	BUNKER RD #12 GAS TURB	GEN	Rest of Pool	NULL	NULL	3.000	3.700
1029	BUNKER RD #13 GAS TURB	GEN	Rest of Pool	NULL	NULL	3.000	3.700
1030	OAK BLUFFS	GEN	Rest of Pool	NULL	NULL	8.000	8.250
1031	WEST TISBURY	GEN	Rest of Pool	NULL	NULL	5.500	5.475
1032	BRIDGEPORT ENERGY 1	GEN	Rest of Pool	NULL	NULL	447.874	527.118
1034	RIVERSIDE 4-7	GEN-INTERMITTENT	Rest of Pool	NULL	NULL	0.687	1.797
1035	RIVERSIDE 8	GEN-INTERMITTENT	Rest of Pool	NULL	NULL	2.304	1.794
1044	COMMERCIAL ST 2	GEN	Rest of Pool	NULL	NULL	0.000	0.000
1047	FAIRFAX	GEN-INTERMITTENT	Rest of Pool	NULL	NULL	1.696	3.420
1048	WARE HYDRO	GEN-INTERMITTENT	Rest of Pool	NULL	NULL	0.139	0.890
1049	COLLINS HYDRO	GEN-INTERMITTENT	Rest of Pool	NULL	NULL	0.294	0.842
1050	CHICOPEE HYDRO	GEN-INTERMITTENT	Rest of Pool	NULL	NULL	0.553	1.263
1051	HAL-BFI	GEN-INTERMITTENT	Rest of Pool	NULL	NULL	0.609	0.712

Resource ID	Resource Name	Resource Type	Capacity Zone	Summer DRV MW	Winter DRV MW	Summer Qualified Capacity MW	Winter Qualified Capacity MW
1052	EB1-BFI	GEN-INTERMITTENT	Rest of Pool	NULL	NULL	1.781	1.945
1054	BLACKSTONE HYDRO ASSOC	GEN-INTERMITTENT	Rest of Pool	NULL	NULL	0.000	0.158
1057	BLACKSTONE HYDRO LOAD REDUCER	GEN-INTERMITTENT	Rest of Pool	NULL	NULL	0.272	0.764
1059	BARRE LANDFILL	GEN-INTERMITTENT	Rest of Pool	NULL	NULL	0.584	0.584
1061	MASCOMA HYDRO	GEN-INTERMITTENT	Rest of Pool	NULL	NULL	0.137	0.706
1062	MWRA COSGROVE	GEN-INTERMITTENT	Rest of Pool	NULL	NULL	0.399	0.045
1076	SHREWSBURY DIESEL #1	GEN	Rest of Pool	NULL	NULL	2.750	2.750
1077	SHREWSBURY DIESEL #2	GEN	Rest of Pool	NULL	NULL	2.750	2.750
1078	SHREWSBURY DIESEL #3	GEN	Rest of Pool	NULL	NULL	2.750	2.750
1079	SHREWSBURY DIESEL # 4	GEN	Rest of Pool	NULL	NULL	2.750	2.750
1080	SHREWSBURY DIESEL #5	GEN	Rest of Pool	NULL	NULL	2.750	2.750
1086	BERKSHIRE POWER	GEN	Rest of Pool	NULL	NULL	229.279	246.279
1107	SOMERSET	GEN-INTERMITTENT	Maine	NULL	NULL	1.527	0.958
1108	CHAMPION	GEN-INTERMITTENT	Maine	NULL	NULL	32.700	32.700
1109	MMWAC	GEN-INTERMITTENT	Maine	NULL	NULL	1.814	2.071
1113	BRASSUA HYDRO	GEN-INTERMITTENT	Maine	NULL	NULL	1.546	2.728
1114	MADISON COMPOSITE	GEN-INTERMITTENT	Maine	NULL	NULL	0.000	0.000
1117	GREAT WORKS COMPOSITE	GEN-INTERMITTENT	Maine	NULL	NULL	0.027	0.152
1119	KENNEBAGO HYDRO	GEN-INTERMITTENT	Maine	NULL	NULL	0.262	0.449

Resource ID	Resource Name	Resource Type	Capacity Zone	Summer DRV MW	Winter DRV MW	Summer Qualified Capacity MW	Winter Qualified Capacity MW
1122	CASCADE-DIAMOND-QF	GEN-INTERMITTENT	Rest of Pool	NULL	NULL	0.123	0.345
1165	CADYS FALLS	GEN-INTERMITTENT	Rest of Pool	NULL	NULL	0.281	0.434
1166	MORRISVILLE PLANT #2	GEN-INTERMITTENT	Rest of Pool	NULL	NULL	0.409	0.714
1167	WOLCOTT HYDRO #1	GEN-INTERMITTENT	Rest of Pool	NULL	NULL	0.164	0.398
1168	H.K. SANDERS	GEN	Rest of Pool	NULL	NULL	0.900	1.668
1185	STONY BROOK GT1A	GEN	Rest of Pool	NULL	NULL	104.000	119.000
1186	STONY BROOK GT1B	GEN	Rest of Pool	NULL	NULL	100.000	116.000
1187	STONY BROOK GT1C	GEN	Rest of Pool	NULL	NULL	104.000	119.000
1188	LOWELL COGENERATION PLANT	GEN	Rest of Pool	NULL	NULL	27.881	30.856
1209	CRRA HARTFORD LANDFILL	GEN-INTERMITTENT	Rest of Pool	NULL	NULL	1.632	1.762
1210	MILLENNIUM	GEN	Rest of Pool	NULL	NULL	325.786	374.786
1216	MAINE INDEPENDENCE STATION	GEN	Maine	NULL	NULL	490.432	540.432
1221	ESSEX DIESELS	GEN	Rest of Pool	NULL	NULL	2.100	2.175
1224	RANDOLPH/BFG ELECTRIC FACILITY	GEN-INTERMITTENT	Rest of Pool	NULL	NULL	0.787	0.899
1225	TANNERY DAM	GEN-INTERMITTENT	Rest of Pool	NULL	NULL	0.000	0.021
1226	TIVERTON POWER	GEN	Rest of Pool	NULL	NULL	244.781	279.451
1255	RUMFORD POWER	GEN	Maine	NULL	NULL	244.940	269.750
1258	BHE SMALL HYDRO COMPOSITE	GEN-INTERMITTENT	Maine	NULL	NULL	0.784	1.923

Resource ID	Resource Name	Resource Type	Capacity Zone	Summer DRV MW	Winter DRV MW	Summer Qualified Capacity MW	Winter Qualified Capacity MW
1266	MARSH POWER	GEN-INTERMITTENT	Maine	NULL	NULL	0.000	0.032
1267	SPARHAWK	GEN-INTERMITTENT	Maine	NULL	NULL	0.011	0.062
1270	SYSKO STONY BROOK	GEN-INTERMITTENT	Maine	NULL	NULL	0.014	0.016
1271	SYSKO WIGHT BROOK	GEN-INTERMITTENT	Maine	NULL	NULL	0.003	0.016
1273	KENNEBEC WATER U5	GEN-INTERMITTENT	Maine	NULL	NULL	0.103	0.324
1283	LEWISTON U5	GEN-INTERMITTENT	Maine	NULL	NULL	0.362	0.307
1286	ANP-BLACKSTONE ENERGY CO. #1	GEN	Rest of Pool	NULL	NULL	219.538	249.738
1287	ANP-BLACKSTONE ENERGY 2	GEN	Rest of Pool	NULL	NULL	221.079	251.179
1288	BUCKSPORT ENERGY 4	GEN	Maine	NULL	NULL	156.805	183.105
1302	TCPMCMPAGF GEN1 U5	GEN-INTERMITTENT	Maine	NULL	NULL	0.000	0.000
1342	LAKE ROAD 1	GEN	Rest of Pool	NULL	NULL	245.792	268.374
1343	LAKE ROAD 2	GEN	Rest of Pool	NULL	NULL	251.328	286.952
1344	LAKE ROAD 3	GEN	Rest of Pool	NULL	NULL	254.901	283.671
1345	WESTBROOK	GEN	Maine	NULL	NULL	513.824	544.375
1368	ROCKY GORGE U5	GEN-INTERMITTENT	Maine	NULL	NULL	0.110	0.316
1376	PPL WALLINGFORD UNIT 1	GEN	Rest of Pool	NULL	NULL	43.500	48.945
1377	PPL WALLINGFORD UNIT 2	GEN	Rest of Pool	NULL	NULL	41.367	52.367
1378	PPL WALLINGFORD UNIT 3	GEN	Rest of Pool	NULL	NULL	43.531	48.426

Resource ID	Resource Name	Resource Type	Capacity Zone	Summer DRV MW	Winter DRV MW	Summer Qualified Capacity MW	Winter Qualified Capacity MW
1379	PPL WALLINGFORD UNIT 4	GEN	Rest of Pool	NULL	NULL	43.353	48.638
1380	PPL WALLINGFORD UNIT 5	GEN	Rest of Pool	NULL	NULL	42.571	53.571
1385	Milford Power 1 Incremental	GEN	Rest of Pool	NULL	NULL	253.000	267.237
1386	MILFORD POWER 2	GEN	Rest of Pool	NULL	NULL	253.093	287.632
1412	ANP-BELLINGHAM 1	GEN	Rest of Pool	NULL	NULL	236.425	266.625
1415	ANP-BELLINGHAM 2	GEN	Rest of Pool	NULL	NULL	237.457	268.787
1432	GRS-FALL RIVER	GEN	Rest of Pool	NULL	NULL	3.113	3.900
1478	MYSTIC 8	GEN	Rest of Pool	NULL	NULL	682.049	830.809
1495	SOUTHBRIDGE P&T QF U5	GEN	Rest of Pool	NULL	NULL	0.079	0.079
1572	GRANBY SANITARY LANDFILL QF U5	GEN-INTERMITTENT	Rest of Pool	NULL	NULL	2.663	2.511
1577	Phillips Academy	DR-RTEG	Rest of Pool	1.150	1.000	1.242	1.080
1598	Lawrence and Memorial Hosp - 1	DR-RTEG	Rest of Pool	0.362	0.362	0.391	0.391
1610	Connecticut College	DR	Rest of Pool	0.575	0.575	0.621	0.621
1614	Mid State Medical 86510590	DR-RTEG	Rest of Pool	0.400	0.400	0.432	0.432
1616	MYSTIC 9	GEN	Rest of Pool	NULL	NULL	677.959	826.719
1618	Goodrich Optical	DR	Rest of Pool	0.150	0.150	0.162	0.162

Resource ID	Resource Name	Resource Type	Capacity Zone	Summer DRV MW	Winter DRV MW	Summer Qualified Capacity MW	Winter Qualified Capacity MW
1625	GRANITE RIDGE ENERGY	GEN	Rest of Pool	NULL	NULL	659.862	782.170
1630	RISEP	GEN	Rest of Pool	NULL	NULL	522.696	575.030
1631	Indeck-Energy Alexandria, LLC	GEN	Rest of Pool	NULL	NULL	15.200	15.200
1640	GROVETON COGEN U5	GEN	Rest of Pool	NULL	NULL	0.810	0.810
1641	WAUSAU COGEN U5	GEN-INTERMITTENT	Rest of Pool	NULL	NULL	0.016	0.087
1643	Bristol Hospital	DR-RTEG	Rest of Pool	1.358	1.358	1.467	1.467
1649	NAEA Newington Energy, LLC	GEN	Rest of Pool	NULL	NULL	505.694	522.227
1656	HULL WIND TURBINE U5	GEN-INTERMITTENT	Rest of Pool	NULL	NULL	0.050	0.155
1672	KENDALL CT	GEN	Rest of Pool	NULL	NULL	153.500	167.500
1678	SYSKO GARDNER BROOK U5	GEN-INTERMITTENT	Maine	NULL	NULL	0.010	0.019
1686	Wesleyan University	DR	Rest of Pool	1.455	1.455	1.571	1.571
1691	FORE RIVER-1	GEN	Rest of Pool	NULL	NULL	682.473	816.695
1693	WEST SPRINGFIELD GT-1	GEN	Rest of Pool	NULL	NULL	36.908	46.908
1694	WEST SPRINGFIELD GT-2	GEN	Rest of Pool	NULL	NULL	37.441	47.441
1720	MIDDLEBURY LOWER U5	GEN-INTERMITTENT	Rest of Pool	NULL	NULL	0.705	1.267
1763	Electric Cable Compound	DR	Rest of Pool	0.500	0.500	0.540	0.540
1764	Kerite Company	DR	Rest of Pool	0.676	0.676	0.730	0.730
1779	Greenwich High School	DR-RTEG	Rest of Pool	0.232	0.232	0.251	0.251

Resource ID	Resource Name	Resource Type	Capacity Zone	Summer DRV MW	Winter DRV MW	Summer Qualified Capacity MW	Winter Qualified Capacity MW
1790	MDC Hartford	DR-RTEG	Rest of Pool	1.200	1.200	1.296	1.296
1798	Phoenix Soil	DR	Rest of Pool	0.290	0.290	0.313	0.313
1805	MDC East Hartford	DR-RTEG	Rest of Pool	0.400	0.400	0.432	0.432
1806	Loos & Co., Inc.	DR	Rest of Pool	0.277	0.277	0.299	0.299
1807	Bouffard Metal Goods	DR	Rest of Pool	0.200	0.200	0.216	0.216
1810	MIB Inc	DR-RTEG	Rest of Pool	0.000	0.000	0.000	0.000
1818	26 Beacon Street #1	DR	Rest of Pool	0.100	0.100	0.108	0.108
1821	1 Ashburton Place	DR	Rest of Pool	1.500	1.500	1.620	1.620
1822	26 Beacon Street #2	DR	Rest of Pool	0.150	0.150	0.162	0.162
1836	19 Staniford Street	DR	Rest of Pool	0.500	0.500	0.540	0.540
1837	Bristol Inc.	DR	Rest of Pool	0.450	0.450	0.486	0.486
1873	Tilcon Connecticut Plainville	DR	Rest of Pool	0.750	0.750	0.810	0.810
1874	Tilcon Connecticut Wauregan	DR	Rest of Pool	0.500	0.500	0.540	0.540
1876	Pitney Bowes Inc.	DR-RTEG	Rest of Pool	2.110	2.068	2.279	2.233
1887	Pratt & Whitney	DR	Rest of Pool	0.200	0.200	0.216	0.216
1903	National Grid USA Service Comp	DR-RTEG	Rest of Pool	0.000	0.000	0.000	0.000
1988	Town of Branford Water Polluti	DR-RTEG	Rest of Pool	0.500	0.500	0.540	0.540
2078	York Hill Trap Rock/L. Suzio	DR	Rest of Pool	0.500	0.500	0.540	0.540
2100	Barden Bearing Corp	DR-RTEG	Rest of Pool	2.400	2.400	2.592	2.592
2178	UCONN Stamford Campus	DR	Rest of Pool	0.293	0.293	0.316	0.316
2258	Kidde-Fenwal	DR-RTEG	Rest of Pool	0.175	0.175	0.189	0.189

Resource ID	Resource Name	Resource Type	Capacity Zone	Summer DRV MW	Winter DRV MW	Summer Qualified Capacity MW	Winter Qualified Capacity MW
2278	BARKER LOWER HYDRO	GEN-INTERMITTENT	Maine	NULL	NULL	0.146	0.974
2279	BARKER UPPER HYDRO	GEN-INTERMITTENT	Maine	NULL	NULL	0.278	0.953
2280	BENTON FALLS HYDRO	GEN-INTERMITTENT	Maine	NULL	NULL	0.922	2.724
2281	BROWNS MILL HYDRO	GEN-INTERMITTENT	Maine	NULL	NULL	0.236	0.566
2282	DAMARISCOTTA HYDRO	GEN-INTERMITTENT	Maine	NULL	NULL	0.000	0.226
2283	EUSTIS HYDRO	GEN-INTERMITTENT	Maine	NULL	NULL	0.060	0.133
2284	GARDINER HYDRO	GEN-INTERMITTENT	Maine	NULL	NULL	0.191	1.007
2285	GREENVILLE HYDRO	GEN-INTERMITTENT	Maine	NULL	NULL	0.265	0.415
2286	HACKETT MILLS HYDRO	GEN-INTERMITTENT	Maine	NULL	NULL	0.086	0.401
2287	MECHANIC FALLS HYDRO	GEN-INTERMITTENT	Maine	NULL	NULL	0.084	0.482
2288	NORWAY HYDRO	GEN-INTERMITTENT	Maine	NULL	NULL	0.000	0.053
2289	PIONEER DAM HYDRO	GEN-INTERMITTENT	Maine	NULL	NULL	0.014	0.060
2290	PITTSFIELD HYDRO	GEN-INTERMITTENT	Maine	NULL	NULL	0.384	0.812
2291	WAVERLY AVENUE HYDRO	GEN-INTERMITTENT	Maine	NULL	NULL	0.041	0.184
2292	YORK HYDRO	GEN-INTERMITTENT	Maine	NULL	NULL	0.256	0.819
2359	O&G Industries, Inc. 1	DR	Rest of Pool	0.046	0.046	0.050	0.050
2360	O&G Industries, Inc. 2	DR	Rest of Pool	0.409	0.409	0.442	0.442
2361	O&G Industries, Inc. 3	DR	Rest of Pool	0.006	0.006	0.006	0.006

Resource ID	Resource Name	Resource Type	Capacity Zone	Summer DRV MW	Winter DRV MW	Summer Qualified Capacity MW	Winter Qualified Capacity MW
2362	O&G Industries, Inc. 4	DR	Rest of Pool	0.262	0.262	0.283	0.283
2415	Plainville - Schools	DR-RTEG	Rest of Pool	0.250	0.250	0.270	0.270
2424	CITIZENS BLOCK LOAD	GEN	Rest of Pool	NULL	NULL	60.000	60.000
2425	SPRINGFIELD REFUSE-NEW	GEN-INTERMITTENT	Rest of Pool	NULL	NULL	5.952	5.551
2426	Hydro Kennebec	GEN-INTERMITTENT	Maine	NULL	NULL	8.834	12.784
2430	BELDENS-NEW	GEN-INTERMITTENT	Rest of Pool	NULL	NULL	1.070	2.680
2431	DODGE FALLS-NEW	GEN-INTERMITTENT	Rest of Pool	NULL	NULL	3.798	4.132
2432	HUNTINGTON FALLS-NEW	GEN-INTERMITTENT	Rest of Pool	NULL	NULL	1.893	3.563
2433	RYEGATE 1-NEW	GEN-INTERMITTENT	Rest of Pool	NULL	NULL	20.643	20.655
2434	GORGE 18 HYDRO-NEW	GEN	Rest of Pool	NULL	NULL	1.427	2.752
2435	VERGENNES HYDRO-NEW	GEN	Rest of Pool	NULL	NULL	1.265	1.962
2439	BROCKWAY MILLS U5	GEN-INTERMITTENT	Rest of Pool	NULL	NULL	0.061	0.228
2440	SCA Packaging/Tuscarora	DR	Rest of Pool	0.400	0.400	0.432	0.432
2462	PLAINVILLE GEN QF U5	GEN-INTERMITTENT	Rest of Pool	NULL	NULL	4.222	4.494
2466	CHERRY 7	GEN	Rest of Pool	NULL	NULL	3.200	3.200
2467	CHERRY 8	GEN	Rest of Pool	NULL	NULL	3.400	3.400
2468	CHERRY 10	GEN	Rest of Pool	NULL	NULL	2.100	2.100
2469	CHERRY 11	GEN	Rest of Pool	NULL	NULL	2.100	2.100
2470	CHERRY 12	GEN	Rest of Pool	NULL	NULL	5.000	5.000

Resource ID	Resource Name	Resource Type	Capacity Zone	Summer DRV MW	Winter DRV MW	Summer Qualified Capacity MW	Winter Qualified Capacity MW
2471	NUCOR Steel Connecticut	DR	Rest of Pool	0.000	0.000	0.000	0.000
2478	Linde Gas	DR	Rest of Pool	0.000	0.000	0.000	0.000
2484	Sumitomo Bakelite (Vyncolit)	DR	Rest of Pool	0.150	0.150	0.162	0.162
9100	CL&P Connecticut Portfolio	DR	Rest of Pool	27.107	27.107	29.276	29.276
9102	CLM Residential Energy Effic	DR	Rest of Pool	4.576	4.576	4.942	4.942
9103	CLM C&I Energy Efficiency	DR	Rest of Pool	4.190	4.190	4.525	4.525
9104	EI C&I Energy Efficiency	DR	Rest of Pool	1.957	1.957	2.114	2.114
9105	PSNH CORE EE Pgm Portfolio I	DR	Rest of Pool	5.268	5.268	5.689	5.689
9106	Vermont Efficiency Portfolio	DR	Rest of Pool	1.351	1.351	1.459	1.459
9107	CSG Centrally Monitored DG	DR	Rest of Pool	0.137	0.137	0.148	0.148
9108	Residential Energy Efficiency	DR	Rest of Pool	0.100	0.100	0.108	0.108
9109	Commercial Energy Efficiency	DR	Rest of Pool	0.142	0.142	0.153	0.153
9114	ngrid nh odr eeproject_1	DR	Rest of Pool	0.702	0.702	0.758	0.758
9115	CL&P Dist Gen 2007	DR	Rest of Pool	0.271	0.271	0.293	0.293
9116	ngrid ri odr eeproject_1	DR	Rest of Pool	7.662	7.662	8.275	8.275

Resource ID	Resource Name	Resource Type	Capacity Zone	Summer DRV MW	Winter DRV MW	Summer Qualified Capacity MW	Winter Qualified Capacity MW
9118	Unitil EE Project -2007	DR	Rest of Pool	0.215	0.215	0.232	0.232
9120	ngrid sema odr eeproject_1	DR	Rest of Pool	6.133	6.133	6.624	6.624
9121	ngrid wcma odr eeproject_1	DR	Rest of Pool	7.433	7.433	8.028	8.028
9122	ngrid nema odr eeproject_1	DR	Rest of Pool	4.534	4.534	4.897	4.897
9123	NSTAR SEMA	DR	Rest of Pool	4.504	4.504	4.864	4.864
9125	UES EE Project 2007	DR	Rest of Pool	0.641	0.641	0.692	0.692
9126	NSTAR NEMA 07	DR	Rest of Pool	14.604	14.604	15.772	15.772
9127	CL&P CT Portfolio - 2007	DR	Rest of Pool	4.733	4.733	5.112	5.112
9128	NHEC CORE EE Pgm Portfolio 1	DR	Rest of Pool	0.211	0.211	0.228	0.228
9129	UMass Amherst - 4 MW Steam Turbine	DR	Rest of Pool	1.500	1.500	1.620	1.620
9131	WMECO MA Portfolio 2006	DR	Rest of Pool	1.600	1.600	1.728	1.728
9132	Bridgewater Correctional CHP	DR	Rest of Pool	0.000	0.000	0.000	0.000
9134	Eff Me Res Lighting Program	DR	Maine	0.000	0.000	0.000	0.000
9135	Eff Maine Bus Program	DR	Maine	0.000	0.000	0.000	0.000
9136	WMECO MA EE Portfolio 2007	DR	Rest of Pool	0.000	0.000	0.000	0.000
9139	EMMC Cogen Project	DR	Maine	0.000	0.000	0.000	0.000

Resource ID	Resource Name	Resource Type	Capacity Zone	Summer DRV MW	Winter DRV MW	Summer Qualified Capacity MW	Winter Qualified Capacity MW
9140	Massachusetts Maritime Acad.	DR	Rest of Pool	0.000	0.000	0.000	0.000
9147	Distributed Generation-SEMA	DR	Rest of Pool	0.000	0.000	0.000	0.000
9148	C&LM Project	DR	Rest of Pool	0.000	0.000	0.000	0.000
9149	Partners Cogen	DR	Rest of Pool	0.000	0.000	0.000	0.000
9150	CLC EE Portfolio-Transition	DR	Rest of Pool	0.000	0.000	0.000	0.000
9152	UNH 7.9 MW Plant	DR	Rest of Pool	0.000	0.000	0.000	0.000
9153	Distributed Generation VT	DR	Rest of Pool	0.000	0.000	0.000	0.000
9154	CL&P CT Portfolio - 2008	DR	Rest of Pool	0.000	0.000	0.000	0.000
9155	ECANE CT Capacity Aggregatio	DR	Rest of Pool	0.000	0.000	0.000	0.000
9156	WMECO MA EE Portfolio 2008	DR	Rest of Pool	0.000	0.000	0.000	0.000
9157	Norfolk/Walpole DOC DG	DR	Rest of Pool	0.000	0.000	0.000	0.000
9158	PSNH CORE EE PGM PORTFOLIO 2	DR	Rest of Pool	0.000	0.000	0.000	0.000
10042	Connecticut Freezers Inc. - 2	DR	Rest of Pool	0.525	0.515	0.567	0.556
10043	SBC-SNET Darien	DR-RTEG	Rest of Pool	0.054	0.054	0.058	0.058
10044	SBC-SNET New Canaan	DR-RTEG	Rest of Pool	0.157	0.157	0.170	0.170
10045	SBC-SNET Ridgefield	DR-RTEG	Rest of Pool	0.119	0.119	0.129	0.129
10046	SBC-SNET Norwalk	DR-RTEG	Rest of Pool	0.148	0.148	0.160	0.160

Resource ID	Resource Name	Resource Type	Capacity Zone	Summer DRV MW	Winter DRV MW	Summer Qualified Capacity MW	Winter Qualified Capacity MW
10047	SBC-SNET Old Greenwich	DR-RTEG	Rest of Pool	0.097	0.097	0.105	0.105
10048	SBC-SNET Wilton	DR-RTEG	Rest of Pool	0.168	0.168	0.181	0.181
10049	Metal Management Inc. - 1	DR	Rest of Pool	3.096	3.034	3.344	3.277
10050	SBC-SNET Trumbull	DR-RTEG	Rest of Pool	0.111	0.111	0.120	0.120
10052	Leed Himmel Industries - 1	DR	Rest of Pool	0.364	0.357	0.393	0.386
10053	SBC-SNET Fairfield	DR-RTEG	Rest of Pool	0.113	0.113	0.122	0.122
10056	Deitsch Plastics Co. Inc	DR	Rest of Pool	0.368	0.361	0.397	0.390
10057	Seaboard Metal Finishing - 1	DR	Rest of Pool	0.448	0.439	0.484	0.474
10058	Tek-Motive	DR	Rest of Pool	0.194	0.190	0.210	0.205
10060	Advanced Graphics	DR	Rest of Pool	0.100	0.098	0.108	0.106
10086	Sikorsky Aircraft - 1	DR	Rest of Pool	2.780	2.724	3.002	2.942
10087	Waste Conversion Tech Inc.	DR	Rest of Pool	0.158	0.155	0.171	0.167
10090	Aquarion Water of CT	DR-RTEG	Rest of Pool	3.313	3.247	3.578	3.507
10091	MWRA Deer Island	DR-RTEG	Rest of Pool	14.500	14.500	15.660	15.660
10095	Tilcon-North Branford - 1	DR	Rest of Pool	2.422	2.374	2.616	2.564
10096	New Alliance Bank	DR	Rest of Pool	0.150	0.147	0.162	0.159
10106	Citizens Group A	DR	Rest of Pool	4.687	5.885	5.062	6.356
10112	FFLD-0004	DR-RTEG	Rest of Pool	0.083	0.083	0.090	0.090

Resource ID	Resource Name	Resource Type	Capacity Zone	Summer DRV MW	Winter DRV MW	Summer Qualified Capacity MW	Winter Qualified Capacity MW
10172	WTNH - TV	DR-RTEG	Rest of Pool	0.601	0.589	0.649	0.636
10176	Valley Sand & Gravel	DR-RTEG	Rest of Pool	0.168	0.165	0.181	0.178
10177	SBC-SNET Derby	DR-RTEG	Rest of Pool	0.164	0.164	0.177	0.177
10211	SBC-SNET Hamden	DR-RTEG	Rest of Pool	0.158	0.158	0.171	0.171
10212	SBC-SNET New Haven	DR-RTEG	Rest of Pool	0.109	0.109	0.118	0.118
10213	SBC-SNET Milford	DR-RTEG	Rest of Pool	0.135	0.135	0.146	0.146
10214	SBC-SNET East Shore	DR-RTEG	Rest of Pool	0.085	0.085	0.092	0.092
10215	SBC-SNET West Haven	DR-RTEG	Rest of Pool	0.122	0.122	0.132	0.132
10236	Gold Medal Bagel Bakery	DR	Rest of Pool	0.269	0.264	0.291	0.285
10308	NECCO COGENERATION FACILITY	GEN	Rest of Pool	NULL	NULL	5.000	5.000
10337	Branson Ultrasonic, Inc - Copy	DR	Rest of Pool	0.100	0.100	0.108	0.108
10347	KENDALL STEAM 1	GEN	Rest of Pool	NULL	NULL	13.831	16.436
10348	KENDALL STEAM 2	GEN	Rest of Pool	NULL	NULL	20.738	20.474
10349	KENDALL STEAM 3	GEN	Rest of Pool	NULL	NULL	19.116	20.413
10360	Tilcon Connecticut - Newington	DR	Rest of Pool	1.000	1.000	1.080	1.080
10361	BOC Kittery Load	DR	Maine	12.500	8.700	13.500	9.396
10362	ACTON HYDRO INC.	GEN-INTERMITTENT	Rest of Pool	NULL	NULL	0.000	0.000
10366	RRIG EXPANSION PHASE 1	GEN-INTERMITTENT	Rest of Pool	NULL	NULL	1.806	1.653
10401	CELLEY MILL U5	GEN-INTERMITTENT	Rest of Pool	NULL	NULL	0.007	0.087

Resource ID	Resource Name	Resource Type	Capacity Zone	Summer DRV MW	Winter DRV MW	Summer Qualified Capacity MW	Winter Qualified Capacity MW
10402	PETTYBORO HYDRO U5	GEN-INTERMITTENT	Rest of Pool	NULL	NULL	0.001	0.003
10403	EASTMAN BROOK U5	GEN-INTERMITTENT	Rest of Pool	NULL	NULL	0.003	0.046
10404	WHEELABRATOR CLAREMONT U5	GEN-INTERMITTENT	Rest of Pool	NULL	NULL	4.387	4.605
10406	LOWER VALLEY HYDRO U5	GEN-INTERMITTENT	Rest of Pool	NULL	NULL	0.159	0.396
10407	WOODSVILLE HYDRO U5	GEN-INTERMITTENT	Rest of Pool	NULL	NULL	0.120	0.190
10408	LOWER VILLAGE HYDRO U5	GEN-INTERMITTENT	Rest of Pool	NULL	NULL	0.000	0.183
10409	SWEETWATER HYDRO U5	GEN-INTERMITTENT	Rest of Pool	NULL	NULL	0.187	0.354
10410	Schweitzer-Mauduit	DR	Rest of Pool	3.784	3.000	4.087	3.240
10424	Great Lakes - Berlin Incremental	GEN	Rest of Pool	NULL	NULL	13.000	15.000
10428	Madison Electric Works	DR-RTEG	Maine	0.980	1.000	1.058	1.080
10451	WESTFIELD #1 U5	GEN-INTERMITTENT	Rest of Pool	NULL	NULL	0.118	0.053
10468	Robbins Lumber Inc	DR-RTEG	Maine	0.945	1.000	1.021	1.080
10473	Buckeye Pipeline	DR	Rest of Pool	0.333	0.326	0.360	0.352
10475	Truelove & Maclean, Inc.	DR	Rest of Pool	0.275	0.275	0.297	0.297
10477	SBC-SNET Brookfield	DR-RTEG	Rest of Pool	0.074	0.074	0.080	0.080
10478	SBC-SNET Naugatuck	DR-RTEG	Rest of Pool	0.086	0.086	0.093	0.093

Resource ID	Resource Name	Resource Type	Capacity Zone	Summer DRV MW	Winter DRV MW	Summer Qualified Capacity MW	Winter Qualified Capacity MW
10479	SBC-SNET Cheshire	DR-RTEG	Rest of Pool	0.108	0.108	0.117	0.117
10481	SBC-SNET Meriden OSPS	DR-RTEG	Rest of Pool	0.059	0.059	0.064	0.064
10482	SBC-SNET Wallingford	DR-RTEG	Rest of Pool	0.314	0.314	0.339	0.339
10483	SBC-SNET Watertown	DR-RTEG	Rest of Pool	0.072	0.072	0.078	0.078
10484	City of Stamford_Hwy Dept	DR-RTEG	Rest of Pool	0.055	0.055	0.059	0.059
10485	Seaboard Properties_1	DR-RTEG	Rest of Pool	0.243	0.243	0.262	0.262
10486	Seaboard Properties_2	DR-RTEG	Rest of Pool	0.179	0.179	0.193	0.193
10487	Seaboard Properties_3	DR-RTEG	Rest of Pool	0.251	0.251	0.271	0.271
10489	IBM_Southbury	DR-RTEG	Rest of Pool	0.000	0.000	0.000	0.000
10490	Ulbrich Stainless Steel	DR	Rest of Pool	0.000	0.000	0.000	0.000
10492	Pistapaug Pond Water Treatment	DR-RTEG	Rest of Pool	0.000	0.000	0.000	0.000
10493	Wallingford Water Pollution	DR-RTEG	Rest of Pool	0.000	0.000	0.000	0.000
10495	Ansonia Copper and Brass, Inc.	DR	Rest of Pool	1.200	1.200	1.296	1.296
10496	Bristol-Myers Squibb Company	DR	Rest of Pool	0.000	0.000	0.000	0.000
10499	Firelite Alarms	DR-RTEG	Rest of Pool	0.000	0.000	0.000	0.000
10500	City of Norwalk, City Hall	DR	Rest of Pool	0.000	0.000	0.000	0.000

Resource ID	Resource Name	Resource Type	Capacity Zone	Summer DRV MW	Winter DRV MW	Summer Qualified Capacity MW	Winter Qualified Capacity MW
10501	City of Norwalk, Public Works	DR-RTEG	Rest of Pool	0.000	0.000	0.000	0.000
10502	City of Norwalk Waste Water Tr	DR	Rest of Pool	0.366	0.748	0.395	0.808
10503	The Maritime Aquarium	DR	Rest of Pool	0.000	0.000	0.000	0.000
10506	WWD - Mackenzie Pump Station	DR	Rest of Pool	0.000	0.000	0.000	0.000
10507	WWD - Ulbrich Pump Station	DR	Rest of Pool	0.000	0.000	0.000	0.000
10508	Derby Cellular - Banbury	DR	Rest of Pool	0.243	0.238	0.262	0.257
10513	John Street 1	DR-RTEG	Rest of Pool	0.000	0.000	0.000	0.000
10514	CYTEC # 3	DR-RTEG	Rest of Pool	0.000	0.000	0.000	0.000
10515	Cytec 1	DR-RTEG	Rest of Pool	0.000	0.000	0.000	0.000
10516	Cytec 2	DR-RTEG	Rest of Pool	0.000	0.000	0.000	0.000
10517	Yale Central Power Plant	DR-RTEG	Rest of Pool	3.830	3.753	4.136	4.053
10518	Schick	DR-RTEG	Rest of Pool	0.350	0.343	0.378	0.370
10523	Waterside Station Service	DR-RTEG	Rest of Pool	0.319	0.319	0.345	0.345
10536	Fairfield University-Central	DR-RTEG	Rest of Pool	1.127	1.127	1.217	1.217
10546	Ponus Avenue Pump Station	DR-RTEG	Rest of Pool	0.000	0.000	0.000	0.000
10547	Wilton Pump House	DR-RTEG	Rest of Pool	0.000	0.000	0.000	0.000
10551	Cadbury Schweppes	DR-RTEG	Rest of Pool	0.525	0.515	0.567	0.556
10577	Darien Auto	DR-RTEG	Rest of Pool	0.079	0.079	0.085	0.085
10579	Scan Tool	DR-RTEG	Rest of Pool	0.436	0.427	0.471	0.461

Resource ID	Resource Name	Resource Type	Capacity Zone	Summer DRV MW	Winter DRV MW	Summer Qualified Capacity MW	Winter Qualified Capacity MW
10589	Norden 1	DR-RTEG	Rest of Pool	0.000	0.000	0.000	0.000
10590	Norden 2	DR-RTEG	Rest of Pool	0.000	0.000	0.000	0.000
10591	Norden 3	DR-RTEG	Rest of Pool	0.000	0.000	0.000	0.000
10596	Comverge 1	DR	Rest of Pool	15.695	0.000	16.951	0.000
10597	Comverge 2	DR	Rest of Pool	6.528	0.000	7.050	0.000
10598	P.J. Keating - Lunenburg	DR	Rest of Pool	1.154	0.100	1.246	0.108
10605	FFLD-0002-Control	DR-RTEG	Rest of Pool	0.146	0.146	0.158	0.158
10606	FFLD-0003-RAS	DR-RTEG	Rest of Pool	0.161	0.161	0.174	0.174
10607	Trumbull-White Plains	DR-RTEG	Rest of Pool	0.015	0.015	0.016	0.016
10608	Telenor	DR-RTEG	Rest of Pool	0.291	0.291	0.314	0.314
10609	JHE	DR-RTEG	Rest of Pool	0.300	0.300	0.324	0.324
10615	BLUE SPRUCE FARM U5	GEN-INTERMITTENT	Rest of Pool	NULL	NULL	0.161	0.152
10616	Latex Foam International	DR-RTEG	Rest of Pool	0.168	0.165	0.181	0.178
10617	Bridgeport WPCA	DR-RTEG	Rest of Pool	1.909	1.871	2.062	2.021
10618	Regional Water Authority	DR-RTEG	Rest of Pool	2.380	2.332	2.570	2.519
10619	RWA Lake Gallard	DR-RTEG	Rest of Pool	0.984	0.964	1.063	1.041
10620	Meadow Ridge	DR-RTEG	Rest of Pool	0.304	0.298	0.328	0.322
10624	Sugarloaf	DR	Maine	0.000	3.000	0.000	3.240
10626	Hospital of St. Raphael	DR-RTEG	Rest of Pool	0.983	0.963	1.062	1.040
10643	Whitney Center	DR-RTEG	Rest of Pool	0.152	0.149	0.164	0.161
10644	Nasdaq Inc.	DR-RTEG	Rest of Pool	1.583	1.551	1.710	1.675
10645	Yale University Sterling Plant	DR-RTEG	Rest of Pool	1.236	1.211	1.335	1.308
10646	Bayer Corp.	DR-RTEG	Rest of Pool	1.411	1.383	1.524	1.494
10647	Griffin Hospital	DR-RTEG	Rest of Pool	0.694	0.680	0.750	0.734

Resource ID	Resource Name	Resource Type	Capacity Zone	Summer DRV MW	Winter DRV MW	Summer Qualified Capacity MW	Winter Qualified Capacity MW
10648	Milford Hospital	DR-RTEG	Rest of Pool	0.796	0.780	0.860	0.842
10656	Meriden-WPCF-Harborbrook	DR-RTEG	Rest of Pool	0.135	0.135	0.146	0.146
10657	Meriden-WPCF-Blower#1	DR-RTEG	Rest of Pool	0.264	0.264	0.285	0.285
10659	Meriden-WPCF-Sludge	DR-RTEG	Rest of Pool	0.135	0.135	0.146	0.146
10660	Meriden-WPCF-Inlet	DR-RTEG	Rest of Pool	0.032	0.032	0.035	0.035
10661	Meriden-WPCF-Chlorine	DR-RTEG	Rest of Pool	0.006	0.006	0.006	0.006
10662	Shaw's-Southbury	DR-RTEG	Rest of Pool	0.000	0.000	0.000	0.000
10665	Shaw's-Hamden	DR-RTEG	Rest of Pool	0.021	0.021	0.023	0.023
10666	Shaw's-Fairfield	DR-RTEG	Rest of Pool	0.000	0.000	0.000	0.000
10667	Shaw's- New Fairfield	DR-RTEG	Rest of Pool	0.000	0.000	0.000	0.000
10668	Shaw's-New Haven	DR-RTEG	Rest of Pool	0.000	0.000	0.000	0.000
10669	Shaw's-Shelton	DR-RTEG	Rest of Pool	0.000	0.000	0.000	0.000
10671	Shaw's-Stratford	DR-RTEG	Rest of Pool	0.020	0.020	0.022	0.022
10672	Shaw's-Wallingford	DR-RTEG	Rest of Pool	0.000	0.000	0.000	0.000
10673	WCSU-Ancell	DR-RTEG	Rest of Pool	0.245	0.245	0.265	0.265
10674	WCSU-White Hall	DR	Rest of Pool	0.157	0.157	0.170	0.170
10675	WCSU-Higgins	DR	Rest of Pool	0.032	0.032	0.035	0.035
10676	WCSU-Student Center	DR	Rest of Pool	0.086	0.086	0.093	0.093
10677	WCSU-Haas	DR	Rest of Pool	0.208	0.208	0.225	0.225
10678	WCSU-University Hall	DR	Rest of Pool	0.060	0.060	0.065	0.065
10687	Evergreen Woods	DR-RTEG	Rest of Pool	0.190	0.186	0.205	0.201

Resource ID	Resource Name	Resource Type	Capacity Zone	Summer DRV MW	Winter DRV MW	Summer Qualified Capacity MW	Winter Qualified Capacity MW
10688	Saint Joseph's Manor	DR-RTEG	Rest of Pool	0.100	0.098	0.108	0.106
10690	City Line Distributing	DR-RTEG	Rest of Pool	0.491	0.481	0.530	0.519
10691	Shop Rite	DR-RTEG	Rest of Pool	0.694	0.680	0.750	0.734
10699	SBC-SNET Danbury	DR-RTEG	Rest of Pool	0.355	0.355	0.383	0.383
10700	SBC-SNET New Milford	DR-RTEG	Rest of Pool	0.114	0.114	0.123	0.123
10701	SBC-SNET Bridgeport #1	DR-RTEG	Rest of Pool	0.363	0.363	0.392	0.392
10703	SBC-SNET Bridgeport #2	DR-RTEG	Rest of Pool	0.180	0.180	0.194	0.194
10704	SBC-SNET Bridgeport N	DR-RTEG	Rest of Pool	0.124	0.124	0.134	0.134
10705	SBC-SNET N. Stamford	DR-RTEG	Rest of Pool	0.189	0.189	0.204	0.204
10706	SBC-SNET Norwalk #1	DR-RTEG	Rest of Pool	0.431	0.431	0.465	0.465
10707	SBC-SNET Stamford TK1	DR-RTEG	Rest of Pool	0.775	0.775	0.837	0.837
10708	SBC-SNET Stratford	DR-RTEG	Rest of Pool	0.149	0.149	0.161	0.161
10709	SBC-SNET Westport TK1	DR-RTEG	Rest of Pool	0.162	0.162	0.175	0.175
10710	SBC-SNET Meriden Main	DR-RTEG	Rest of Pool	0.559	0.559	0.604	0.604
10711	SBC-SNET Meriden DOC	DR-RTEG	Rest of Pool	0.629	0.629	0.679	0.679
10712	SBC-SNET New Haven #2	DR-RTEG	Rest of Pool	1.742	1.742	1.881	1.881

Resource ID	Resource Name	Resource Type	Capacity Zone	Summer DRV MW	Winter DRV MW	Summer Qualified Capacity MW	Winter Qualified Capacity MW
10713	SBC-SNET New Haven #3	DR-RTEG	Rest of Pool	0.621	0.621	0.671	0.671
10714	SBC-SNET Waterbury	DR-RTEG	Rest of Pool	0.624	0.624	0.674	0.674
10715	SBC-SNET Southington	DR-RTEG	Rest of Pool	0.102	0.102	0.110	0.110
10716	Pitney Bowes Barry Place	DR-RTEG	Rest of Pool	0.098	0.098	0.106	0.106
10717	Pitney Bowes - Newtown 2	DR-RTEG	Rest of Pool	0.410	0.410	0.443	0.443
10718	Pitney Bowes - Danbury DMT	DR-RTEG	Rest of Pool	0.447	0.447	0.483	0.483
10719	DOMH - CT Mental Health Center	DR-RTEG	Rest of Pool	0.297	0.297	0.321	0.321
10720	City of Norwalk FTD New Canaan	DR-RTEG	Rest of Pool	0.151	0.151	0.163	0.163
10721	City of Norwalk FTD - Norwalk	DR-RTEG	Rest of Pool	0.238	0.238	0.257	0.257
10722	City of Danbury DPU - West Lak	DR-RTEG	Rest of Pool	0.133	0.133	0.144	0.144
10723	City Of Danbury DPU - Margerie	DR-RTEG	Rest of Pool	0.056	0.056	0.060	0.060
10724	City of Danbury DPU - Beaver B	DR-RTEG	Rest of Pool	0.026	0.026	0.028	0.028
10725	City of Danbury DPU - WPCP	DR-RTEG	Rest of Pool	0.499	0.499	0.539	0.539
10729	Seaboard - One Dock Street	DR-RTEG	Rest of Pool	0.082	0.082	0.089	0.089
10730	Spartech Polycast	DR-RTEG	Rest of Pool	0.317	0.317	0.342	0.342

Resource ID	Resource Name	Resource Type	Capacity Zone	Summer DRV MW	Winter DRV MW	Summer Qualified Capacity MW	Winter Qualified Capacity MW
10731	GH - Main Helmsley Building I	DR-RTEG	Rest of Pool	0.789	0.789	0.852	0.852
10733	GH - New Unit	DR-RTEG	Rest of Pool	0.612	0.612	0.661	0.661
10734	Stamford WPCA	DR-RTEG	Rest of Pool	0.255	0.255	0.275	0.275
10735	Stamford Hospital - Tully	DR-RTEG	Rest of Pool	0.138	0.138	0.149	0.149
10736	Stamford Hospital - Main Campu	DR-RTEG	Rest of Pool	1.026	1.026	1.108	1.108
10737	DOC - Bridgeport New Center	DR-RTEG	Rest of Pool	0.203	0.203	0.219	0.219
10738	DOC - Cheshire CI	DR-RTEG	Rest of Pool	0.951	0.951	1.027	1.027
10739	DOC - Garner CI	DR-RTEG	Rest of Pool	0.203	0.203	0.219	0.219
10759	GH - Main Helmsley Building II	DR-RTEG	Rest of Pool	0.716	0.716	0.773	0.773
10760	DOC - Bridgeport Fairmont	DR-RTEG	Rest of Pool	0.503	0.503	0.543	0.543
10761	DOC - New Haven Main	DR-RTEG	Rest of Pool	0.101	0.101	0.109	0.109
10762	DOC - New Haven Dormitory	DR-RTEG	Rest of Pool	0.096	0.096	0.104	0.104
10763	Meriden-Water Department	DR-RTEG	Rest of Pool	0.063	0.063	0.068	0.068
10764	Bradley Memorial Hospital I	DR-RTEG	Rest of Pool	0.216	0.216	0.233	0.233
10765	Bradley Memorial Hospital II	DR-RTEG	Rest of Pool	0.254	0.254	0.274	0.274
10766	Hall-Brooke	DR-RTEG	Rest of Pool	0.059	0.059	0.064	0.064
10767	Town of Southington WPCF	DR-RTEG	Rest of Pool	0.076	0.076	0.082	0.082

Resource ID	Resource Name	Resource Type	Capacity Zone	Summer DRV MW	Winter DRV MW	Summer Qualified Capacity MW	Winter Qualified Capacity MW
10770	WEST SPRINGFIELD HYDRO U5	GEN-INTERMITTENT	Rest of Pool	NULL	NULL	0.229	0.895
10772	Fairfield University-Dolan	DR-RTEG	Rest of Pool	0.139	0.139	0.150	0.150
10786	WCSU-Warner	DR	Rest of Pool	0.133	0.133	0.144	0.144
10787	WCSU-Parking Garage	DR	Rest of Pool	0.016	0.016	0.017	0.017
10788	WCSU-Berkshire	DR	Rest of Pool	0.034	0.034	0.037	0.037
10789	WCSU-Ella Grasso	DR	Rest of Pool	0.021	0.021	0.023	0.023
10794	WCSU-O'Neill	DR-RTEG	Rest of Pool	0.043	0.043	0.046	0.046
10797	WCSU-Pinney	DR-RTEG	Rest of Pool	0.219	0.219	0.237	0.237
10798	WCSU-New Residence	DR-RTEG	Rest of Pool	0.072	0.072	0.078	0.078
10799	The Hartford - 100 Executive	DR-RTEG	Rest of Pool	0.135	0.135	0.146	0.146
10800	The Hartford - 400 Executive	DR-RTEG	Rest of Pool	0.442	0.442	0.477	0.477
10801	COVENTRY CLEAN ENERGY	GEN-INTERMITTENT	Rest of Pool	NULL	NULL	4.183	4.183
10848	Meriden-Cedarwood Valley PS	DR-RTEG	Rest of Pool	0.028	0.028	0.030	0.030
10880	GE LYNN EXCESS REPLACEMENT	GEN	Rest of Pool	NULL	NULL	2.262	2.262
10887	Pepperidge Farm	DR-RTEG	Rest of Pool	0.075	0.075	0.081	0.081
10904	The Siemon Company	DR	Rest of Pool	0.250	0.250	0.270	0.270
10905	The Siemon Company 2	DR	Rest of Pool	0.279	0.279	0.301	0.301

Resource ID	Resource Name	Resource Type	Capacity Zone	Summer DRV MW	Winter DRV MW	Summer Qualified Capacity MW	Winter Qualified Capacity MW
10912	Sono Equities & 1122 Associate	DR-RTEG	Rest of Pool	0.000	0.000	0.000	0.000
10913	River Park Property/800 CT Ave	DR	Rest of Pool	0.200	0.200	0.216	0.216
10920	Cheshire Water Pollution Contr	DR-RTEG	Rest of Pool	0.300	0.300	0.324	0.324
10922	SNEW EE	DR-RTEG	Rest of Pool	0.000	0.000	0.000	0.000
10923	Southington High School	DR	Rest of Pool	0.300	0.300	0.324	0.324
10926	Chemtura Corporation	DR-RTEG	Rest of Pool	0.625	0.625	0.675	0.675
10930	Economy Spring & Stamping	DR	Rest of Pool	0.188	0.188	0.203	0.203
10931	Invitrogen	DR-RTEG	Rest of Pool	0.100	0.100	0.108	0.108
10933	SAC Capital Advisers, LLC	DR-RTEG	Rest of Pool	0.677	0.677	0.731	0.731
10935	Apple Health Cocomo Memorial	DR-RTEG	Rest of Pool	0.070	0.070	0.076	0.076
10936	Apple Health Harbor View Manor	DR-RTEG	Rest of Pool	0.063	0.063	0.068	0.068
10937	Apple Health Hewitt Rehab	DR-RTEG	Rest of Pool	0.068	0.068	0.073	0.073
10938	Apple Health Shelton Lakes	DR-RTEG	Rest of Pool	0.118	0.118	0.127	0.127
10939	Apple Health Westfield	DR-RTEG	Rest of Pool	0.037	0.037	0.040	0.040
10940	Big Y-Aggregated	DR-RTEG	Rest of Pool	0.146	0.146	0.158	0.158
10941	Bozzuto's	DR-RTEG	Rest of Pool	1.016	1.016	1.097	1.097

Resource ID	Resource Name	Resource Type	Capacity Zone	Summer DRV MW	Winter DRV MW	Summer Qualified Capacity MW	Winter Qualified Capacity MW
10942	Factset Norwalk	DR-RTEG	Rest of Pool	0.044	0.044	0.048	0.048
10943	Greenwich Academy	DR-RTEG	Rest of Pool	0.083	0.083	0.090	0.090
10945	Town of Derby-WWTP	DR-RTEG	Rest of Pool	0.037	0.037	0.040	0.040
10946	Hampton Inn Stamford	DR-RTEG	Rest of Pool	0.058	0.058	0.063	0.063
10947	Level 3 Communications	DR-RTEG	Rest of Pool	0.205	0.205	0.221	0.221
10948	St. Camillus Health Center	DR-RTEG	Rest of Pool	0.026	0.026	0.028	0.028
10950	Price Chopper Southington	DR-RTEG	Rest of Pool	0.033	0.033	0.036	0.036
10951	ShopRite Brookfield	DR-RTEG	Rest of Pool	0.045	0.045	0.049	0.049
10952	Price Chopper Waterbury	DR-RTEG	Rest of Pool	0.000	0.000	0.000	0.000
10953	Rubino Brothers	DR	Rest of Pool	0.313	0.313	0.338	0.338
10954	Stop and Shop-Westport	DR-RTEG	Rest of Pool	0.051	0.051	0.055	0.055
10955	Stop and Shop-Trumbull	DR	Rest of Pool	0.000	0.000	0.000	0.000
10956	Stop and Shop-Stratford	DR	Rest of Pool	0.000	0.000	0.000	0.000
10957	Stop and Shop-Fairfield	DR-RTEG	Rest of Pool	0.031	0.031	0.033	0.033
10958	Stop and Shop-Bridgeport 1	DR	Rest of Pool	0.000	0.000	0.000	0.000
10959	RRIG EXPANSION PHASE 2	GEN-INTERMITTENT	Rest of Pool	NULL	NULL	3.253	4.951

Resource ID	Resource Name	Resource Type	Capacity Zone	Summer DRV MW	Winter DRV MW	Summer Qualified Capacity MW	Winter Qualified Capacity MW
10960	Seton Identification	DR-RTEG	Rest of Pool	0.150	0.150	0.162	0.162
10961	Stop and Shop-Ridgefield	DR-RTEG	Rest of Pool	0.039	0.039	0.042	0.042
10962	St Vincent's Medical Center	DR-RTEG	Rest of Pool	1.248	1.223	1.348	1.321
10963	Aquarion Water Jefferson St	DR-RTEG	Rest of Pool	0.217	0.213	0.234	0.230
10964	Stop and Shop-Norwalk 1	DR	Rest of Pool	0.000	0.000	0.000	0.000
10965	Stop and Shop-Wilton	DR	Rest of Pool	0.000	0.000	0.000	0.000
10968	GE Norwalk	DR-RTEG	Rest of Pool	0.932	0.932	1.007	1.007
10969	Stop and Shop-Norwalk 2	DR	Rest of Pool	0.000	0.000	0.000	0.000
10970	Waterbury Hospital	DR	Rest of Pool	0.091	0.091	0.098	0.098
10972	UCONN Waterbury Campus	DR	Rest of Pool	0.100	0.100	0.108	0.108
10973	Reckson #2	DR-RTEG	Rest of Pool	0.665	0.665	0.718	0.718
10974	Reckson #1	DR-RTEG	Rest of Pool	0.200	0.200	0.216	0.216
10975	Reckson #3	DR-RTEG	Rest of Pool	0.170	0.170	0.184	0.184
10987	Stop and Shop-Shelton	DR	Rest of Pool	0.000	0.000	0.000	0.000
10988	St Mary's Hospital Waterbury	DR-RTEG	Rest of Pool	0.300	0.300	0.324	0.324
10991	High Ridge Park Bldg 6	DR-RTEG	Rest of Pool	0.200	0.200	0.216	0.216
10992	High Ridge Park Bldg 2	DR	Rest of Pool	0.100	0.100	0.108	0.108

Resource ID	Resource Name	Resource Type	Capacity Zone	Summer DRV MW	Winter DRV MW	Summer Qualified Capacity MW	Winter Qualified Capacity MW
10993	GE Stamford	DR-RTEG	Rest of Pool	0.452	0.452	0.488	0.488
10994	DMR Southbury Training School	DR-RTEG	Rest of Pool	1.230	1.230	1.328	1.328
10996	Stop and Shop-Darien	DR-RTEG	Rest of Pool	0.000	0.000	0.000	0.000
10998	MASSINNOVATION FITCHBURG	GEN	Rest of Pool	NULL	NULL	0.003	0.003
11000	Duracell	DR-RTEG	Rest of Pool	0.900	0.900	0.972	0.972
11001	Valley Container	DR-RTEG	Rest of Pool	0.184	0.184	0.199	0.199
11012	SBC-SNET Newtown	DR-RTEG	Rest of Pool	0.125	0.125	0.135	0.135
11014	SBC-SNET Aggregated	DR-RTEG	Rest of Pool	0.170	0.170	0.184	0.184
11015	SBC-SNET Seymour	DR-RTEG	Rest of Pool	0.062	0.062	0.067	0.067
11016	United Aluminum	DR	Rest of Pool	1.770	1.735	1.912	1.874
11017	SBC-SNET Huntington	DR-RTEG	Rest of Pool	0.141	0.141	0.152	0.152
11018	Stop and Shop-Newtown	DR-RTEG	Rest of Pool	0.055	0.055	0.059	0.059
11027	Eyelematic	DR	Rest of Pool	0.260	0.260	0.281	0.281
11033	SBC-SNET Southbury	DR-RTEG	Rest of Pool	0.115	0.115	0.124	0.124
11034	SBC-SNET Woodbury	DR-RTEG	Rest of Pool	0.111	0.111	0.120	0.120
11035	SBC-SNET Branford	DR-RTEG	Rest of Pool	0.082	0.082	0.089	0.089
11036	SBC-SNET North Haven	DR-RTEG	Rest of Pool	0.076	0.076	0.082	0.082
11038	SBC-SNET Orange	DR-RTEG	Rest of Pool	0.049	0.049	0.053	0.053
11039	Stop and Shop-Danbury-Lake Ave	DR	Rest of Pool	0.000	0.000	0.000	0.000

Resource ID	Resource Name	Resource Type	Capacity Zone	Summer DRV MW	Winter DRV MW	Summer Qualified Capacity MW	Winter Qualified Capacity MW
11041	Danbury Hospital	DR-RTEG	Rest of Pool	1.071	1.071	1.157	1.157
11051	Cly Del Manufacturing	DR	Rest of Pool	0.200	0.200	0.216	0.216
11052	GRTR NEW BEDFORD LFG UTIL PROJ	GEN-INTERMITTENT	Rest of Pool	NULL	NULL	2.182	2.886
11054	Gold Medal Bakery - 1	DR-RTEG	Rest of Pool	1.500	1.250	1.620	1.350
11060	Trident 1112	DR-RTEG	Rest of Pool	0.175	0.175	0.189	0.189
11067	Trident 1114	DR-RTEG	Rest of Pool	0.125	0.125	0.135	0.135
11068	Stop and Shop-East Haven	DR	Rest of Pool	0.000	0.000	0.000	0.000
11069	Stamford Marriott	DR-RTEG	Rest of Pool	0.000	0.000	0.000	0.000
11073	Stop and Shop-Branford	DR	Rest of Pool	0.000	0.000	0.000	0.000
11074	Stop and Shop-Danbury Newtown	DR	Rest of Pool	0.000	0.000	0.000	0.000
11075	Seymour Water Pollution Con	DR-RTEG	Rest of Pool	0.250	0.250	0.270	0.270
11076	Stop & Shop Stamford 1	DR-RTEG	Rest of Pool	0.042	0.042	0.045	0.045
11079	Stop & Shop Cheshire	DR-RTEG	Rest of Pool	0.036	0.036	0.039	0.039
11080	Stop & Shop Hamden 1	DR	Rest of Pool	0.000	0.000	0.000	0.000
11081	SS New Haven and Borroughs	DR	Rest of Pool	0.000	0.000	0.000	0.000
11082	Stop & Shop Naugatuck	DR	Rest of Pool	0.000	0.000	0.000	0.000
11085	AT&T Cheshire	DR-RTEG	Rest of Pool	0.850	0.850	0.918	0.918

Resource ID	Resource Name	Resource Type	Capacity Zone	Summer DRV MW	Winter DRV MW	Summer Qualified Capacity MW	Winter Qualified Capacity MW
11102	New London Waste Water	DR-RTEG	Rest of Pool	0.600	0.600	0.648	0.648
11103	Cablevision - Milford	DR-RTEG	Rest of Pool	0.074	0.074	0.080	0.080
11115	Cablevision - Norwalk House	DR-RTEG	Rest of Pool	0.177	0.177	0.191	0.191
11116	Cablevision - Norwalk System	DR-RTEG	Rest of Pool	0.333	0.333	0.360	0.360
11117	Cablevision - Bridgeport	DR-RTEG	Rest of Pool	0.085	0.085	0.092	0.092
11118	Cablevision - Stamford	DR-RTEG	Rest of Pool	0.061	0.061	0.066	0.066
11126	NORTH HARTLAND HYDRO	GEN-INTERMITTENT	Rest of Pool	NULL	NULL	3.135	4.009
11129	Stop & Shop Hamden 2	DR	Rest of Pool	0.000	0.000	0.000	0.000
11130	Stop & Shop Meriden 2	DR	Rest of Pool	0.000	0.000	0.000	0.000
11131	Stop & Shop Milford 1	DR	Rest of Pool	0.000	0.000	0.000	0.000
11132	Stop & Shop Southington	DR	Rest of Pool	0.000	0.000	0.000	0.000
11133	Stop & Shop Waterbury 2	DR	Rest of Pool	0.000	0.000	0.000	0.000
11134	Stop & Shop Waterbury 3	DR	Rest of Pool	0.000	0.000	0.000	0.000
11135	Stop & Shop Watertown	DR-RTEG	Rest of Pool	0.023	0.023	0.025	0.025
11154	BRATTLEBORO LANDFILL	GEN-INTERMITTENT	Rest of Pool	NULL	NULL	0.171	0.179

Resource ID	Resource Name	Resource Type	Capacity Zone	Summer DRV MW	Winter DRV MW	Summer Qualified Capacity MW	Winter Qualified Capacity MW
11159	Littleton Light and Water Dept	DR-RTEG	Rest of Pool	0.600	0.600	0.648	0.648
11162	Hawk	DR	Rest of Pool	0.000	0.000	0.000	0.000
11163	Comverge 1- Ag Center	DR	Rest of Pool	0.100	0.000	0.108	0.000
11164	New Britain Water Dept	DR-RTEG	Rest of Pool	0.500	0.500	0.540	0.540
11165	Hospital of Central CT	DR-RTEG	Rest of Pool	1.155	1.155	1.247	1.247
11168	SBC-SNET New London	DR-RTEG	Rest of Pool	0.286	0.286	0.309	0.309
11170	SBC-SNET Hamden OSPS	DR-RTEG	Rest of Pool	0.125	0.125	0.135	0.135
11171	SBC-SNET Middletown	DR-RTEG	Rest of Pool	0.236	0.236	0.255	0.255
11172	SBC-SNET Manchester	DR-RTEG	Rest of Pool	0.108	0.108	0.117	0.117
11173	SBC-SNET East Hartford 1	DR-RTEG	Rest of Pool	0.077	0.077	0.083	0.083
11174	SBC-SNET Wethersfield	DR-RTEG	Rest of Pool	0.104	0.104	0.112	0.112
11175	SBC-SNET New Britain	DR-RTEG	Rest of Pool	0.105	0.105	0.113	0.113
11176	SBC-SNET Bristol	DR-RTEG	Rest of Pool	0.094	0.094	0.102	0.102
11177	SBC-SNET Farmington	DR-RTEG	Rest of Pool	0.091	0.091	0.098	0.098
11178	SBC-SNET West Hartford 1	DR-RTEG	Rest of Pool	0.087	0.087	0.094	0.094
11179	SBC-SNET Torrington	DR-RTEG	Rest of Pool	0.077	0.077	0.083	0.083

Resource ID	Resource Name	Resource Type	Capacity Zone	Summer DRV MW	Winter DRV MW	Summer Qualified Capacity MW	Winter Qualified Capacity MW
11181	SBC-SNET West Hartford 2	DR-RTEG	Rest of Pool	0.077	0.077	0.083	0.083
11182	SBC-SNET Windsor Locks	DR-RTEG	Rest of Pool	0.073	0.073	0.079	0.079
11183	SBC-SNET Glastonbury	DR-RTEG	Rest of Pool	0.109	0.109	0.118	0.118
11184	SBC-SNET Rockville	DR-RTEG	Rest of Pool	0.118	0.118	0.127	0.127
11185	SBC-SNET Newington	DR-RTEG	Rest of Pool	0.116	0.116	0.125	0.125
11186	SBC-SNET Willimantic	DR-RTEG	Rest of Pool	0.089	0.089	0.096	0.096
11187	SBC-SNET Aggregated 1	DR-RTEG	Rest of Pool	0.107	0.107	0.116	0.116
11188	SBC-SNET Aggregated 2	DR-RTEG	Rest of Pool	0.112	0.112	0.121	0.121
11189	SBC-SNET Aggregated 3	DR-RTEG	Rest of Pool	0.114	0.114	0.123	0.123
11190	SBC-SNET Aggregated 4	DR-RTEG	Rest of Pool	0.119	0.119	0.129	0.129
11191	SBC-SNET Aggregated 5	DR-RTEG	Rest of Pool	0.110	0.110	0.119	0.119
11192	SBC-SNET Aggregated 6	DR-RTEG	Rest of Pool	0.109	0.109	0.118	0.118
11193	SBC-SNET Aggregated 7	DR-RTEG	Rest of Pool	0.121	0.121	0.131	0.131
11194	SBC-SNET Aggregated 8	DR-RTEG	Rest of Pool	0.121	0.121	0.131	0.131
11195	SBC-SNET Aggregated 9	DR-RTEG	Rest of Pool	0.102	0.102	0.110	0.110

Resource ID	Resource Name	Resource Type	Capacity Zone	Summer DRV MW	Winter DRV MW	Summer Qualified Capacity MW	Winter Qualified Capacity MW
11196	SBC-SNET Aggregated 10	DR-RTEG	Rest of Pool	0.108	0.108	0.117	0.117
11197	SBC-SNET Aggregated 11	DR-RTEG	Rest of Pool	0.120	0.120	0.130	0.130
11198	SBC-SNET Aggregated 12	DR-RTEG	Rest of Pool	0.110	0.110	0.119	0.119
11199	SBC-SNET Aggregated 13	DR-RTEG	Rest of Pool	0.113	0.113	0.122	0.122
11200	SBC-SNET Aggregated 14	DR-RTEG	Rest of Pool	0.133	0.133	0.144	0.144
11201	SBC-SNET Aggregated 15	DR-RTEG	Rest of Pool	0.123	0.123	0.133	0.133
11202	SBC-SNET Aggregated 16	DR-RTEG	Rest of Pool	0.120	0.120	0.130	0.130
11203	SBC-SNET Aggregated 17	DR-RTEG	Rest of Pool	0.123	0.123	0.133	0.133
11204	SBC-SNET Aggregated 18	DR-RTEG	Rest of Pool	0.107	0.107	0.116	0.116
11205	SBC-SNET Aggregated 19	DR-RTEG	Rest of Pool	0.097	0.097	0.105	0.105
11206	SBC-SNET Aggregated 20	DR-RTEG	Rest of Pool	0.116	0.116	0.125	0.125
11207	SBC-SNET Aggregated 21	DR-RTEG	Rest of Pool	0.125	0.125	0.135	0.135
11208	SBC-SNET Aggregated 22	DR-RTEG	Rest of Pool	0.111	0.111	0.120	0.120
11209	SBC-SNET Aggregated 23	DR-RTEG	Rest of Pool	0.130	0.130	0.140	0.140
11210	SBC-SNET Aggregated 24	DR-RTEG	Rest of Pool	0.113	0.113	0.122	0.122

Resource ID	Resource Name	Resource Type	Capacity Zone	Summer DRV MW	Winter DRV MW	Summer Qualified Capacity MW	Winter Qualified Capacity MW
11211	SBC-SNET Aggregated 25	DR-RTEG	Rest of Pool	0.119	0.119	0.129	0.129
11212	SBC-SNET Aggregated 26	DR-RTEG	Rest of Pool	0.115	0.115	0.124	0.124
11214	SBC-SNET Hartford 3	DR-RTEG	Rest of Pool	0.932	0.932	1.007	1.007
11215	Pratt & Whitney Co-Gen	DR	Rest of Pool	26.500	26.500	28.620	28.620
11217	New London Water - Waterford	DR-RTEG	Rest of Pool	0.300	0.300	0.324	0.324
11218	New London Water - Oakdale	DR	Rest of Pool	0.100	0.100	0.108	0.108
11219	CT-DOC Brooklyn	DR-RTEG	Rest of Pool	0.203	0.203	0.219	0.219
11220	CT-DOC Corrigan	DR-RTEG	Rest of Pool	0.221	0.221	0.239	0.239
11221	CT-DOC Radgowski	DR-RTEG	Rest of Pool	0.067	0.067	0.072	0.072
11223	CT-DOC Cybulski	DR-RTEG	Rest of Pool	0.164	0.164	0.177	0.177
11224	CT-DOC Willard	DR-RTEG	Rest of Pool	0.138	0.138	0.149	0.149
11225	Erving Paper	DR	Rest of Pool	6.000	6.000	6.480	6.480
11229	Groton Utilities Municipal Bld	DR	Rest of Pool	0.000	0.000	0.000	0.000
11232	GU-Water Treatment Plant	DR-RTEG	Rest of Pool	0.000	0.000	0.000	0.000
11233	Aetna - Middletown	DR-RTEG	Rest of Pool	1.889	1.889	2.040	2.040
11234	Lowell Wastewater	DR-RTEG	Rest of Pool	0.547	0.547	0.591	0.591
11235	OMI/New Haven - Aggregated	DR-RTEG	Rest of Pool	0.019	0.019	0.021	0.021
11236	OMI/New Haven - Boulevard PS	DR-RTEG	Rest of Pool	0.098	0.098	0.106	0.106

Resource ID	Resource Name	Resource Type	Capacity Zone	Summer DRV MW	Winter DRV MW	Summer Qualified Capacity MW	Winter Qualified Capacity MW
11237	OMI/New Haven - East Street PS	DR-RTEG	Rest of Pool	0.362	0.362	0.391	0.391
11238	Seidel Inc	DR	Rest of Pool	0.350	0.350	0.378	0.378
11239	Nufern Inc	DR-RTEG	Rest of Pool	0.750	0.750	0.810	0.810
11242	Konica - Windsor	DR-RTEG	Rest of Pool	0.359	0.359	0.388	0.388
11244	MMWEC Adminstration Building	DR-RTEG	Rest of Pool	0.300	0.300	0.324	0.324
11249	Becton Dickinson	DR	Rest of Pool	0.540	0.540	0.583	0.583
11252	Partners - Charlestown 114	DR-RTEG	Rest of Pool	0.254	0.254	0.274	0.274
11253	Partners - Charlestown 149 #2	DR-RTEG	Rest of Pool	0.296	0.296	0.320	0.320
11254	Partners - Charlestown 149 #1	DR-RTEG	Rest of Pool	0.717	0.717	0.774	0.774
11255	Partners - Charlestown 149 #3	DR-RTEG	Rest of Pool	0.654	0.654	0.706	0.706
11256	City of Attleboro	DR-RTEG	Rest of Pool	0.450	0.450	0.486	0.486
11257	Crane	DR	Rest of Pool	3.750	3.750	4.050	4.050
11258	Groton School	DR	Rest of Pool	0.000	0.000	0.000	0.000
11259	ProPel	DR	Rest of Pool	0.307	0.307	0.332	0.332
11265	South Essex Sewerage District	DR	Rest of Pool	0.758	0.758	0.819	0.819
11267	Partners - Yawkey	DR-RTEG	Rest of Pool	0.235	0.235	0.254	0.254
11269	Whyco Finishing Technologies	DR-RTEG	Rest of Pool	0.863	0.863	0.932	0.932
11270	Norwich WWTP	DR-RTEG	Rest of Pool	0.000	0.000	0.000	0.000
11272	Jackson Laboratory	DR-RTEG	Maine	2.372	0.960	2.562	1.037

Resource ID	Resource Name	Resource Type	Capacity Zone	Summer DRV MW	Winter DRV MW	Summer Qualified Capacity MW	Winter Qualified Capacity MW
11273	Worcester Water Filtration	DR-RTEG	Rest of Pool	0.800	0.800	0.864	0.864
11274	Huhtamaki	DR	Maine	18.000	18.000	19.440	19.440
11276	Fall River Water Treatment	DR-RTEG	Rest of Pool	0.805	0.805	0.869	0.869
11280	CT-DOC Hartford	DR-RTEG	Rest of Pool	0.154	0.154	0.166	0.166
11281	CT-DOC York	DR-RTEG	Rest of Pool	0.351	0.351	0.379	0.379
11282	CT-DOC Gates	DR-RTEG	Rest of Pool	0.149	0.149	0.161	0.161
11284	Scarborough Sanitary District	DR	Maine	0.178	0.175	0.192	0.189
11285	Lewiston Auburn Water	DR-RTEG	Maine	0.359	0.500	0.388	0.540
11288	Univ of Mass Medical	DR-RTEG	Rest of Pool	3.000	3.000	3.240	3.240
11289	Putnam Investments-Andover	DR-RTEG	Rest of Pool	2.300	1.900	2.484	2.052
11290	Putnam Investments-Franklin	DR-RTEG	Rest of Pool	2.300	2.000	2.484	2.160
11291	Yale Med School TAC	DR-RTEG	Rest of Pool	0.599	0.587	0.647	0.634
11292	Yale Med School B Wing	DR-RTEG	Rest of Pool	0.400	0.392	0.432	0.423
11293	Killington Resort	DR	Rest of Pool	0.000	3.000	0.000	3.240
11297	CT-DOC Robinson Gym	DR-RTEG	Rest of Pool	0.597	0.597	0.645	0.645
11298	CT-DOC Robinson Training Center	DR	Rest of Pool	0.101	0.101	0.109	0.109
11299	CT-DOC Northern	DR-RTEG	Rest of Pool	0.204	0.204	0.220	0.220
11300	CT-DOC Walker	DR	Rest of Pool	0.217	0.217	0.234	0.234

Resource ID	Resource Name	Resource Type	Capacity Zone	Summer DRV MW	Winter DRV MW	Summer Qualified Capacity MW	Winter Qualified Capacity MW
11301	CELD Main Office	DR-RTEG	Rest of Pool	0.060	0.300	0.065	0.324
11302	Sysco Connecticut	DR-RTEG	Rest of Pool	0.500	0.500	0.540	0.540
11304	Portland Water District	DR-RTEG	Maine	0.300	0.500	0.324	0.540
11308	CT-DOC MacDougall	DR-RTEG	Rest of Pool	0.863	0.863	0.932	0.932
11309	CT-DOC Enfield	DR-RTEG	Rest of Pool	0.229	0.229	0.247	0.247
11310	Pfizer - New Haven	DR-RTEG	Rest of Pool	0.150	0.150	0.162	0.162
11312	ESPN World HQ	DR-RTEG	Rest of Pool	5.906	5.906	6.378	6.378
11314	SSB Realty Inc - Quincy	DR-RTEG	Rest of Pool	0.000	0.000	0.000	0.000
11315	SSB Realty LLC - Westborough	DR-RTEG	Rest of Pool	0.000	0.000	0.000	0.000
11317	General Electric Aviation	DR	Rest of Pool	13.213	4.999	14.270	5.399
11318	ShopRite Stamford	DR-RTEG	Rest of Pool	0.591	0.591	0.638	0.638
11319	Pfizer - New London	DR-RTEG	Rest of Pool	0.313	0.313	0.338	0.338
11320	Town of Trumbull High School	DR-RTEG	Rest of Pool	0.052	0.052	0.056	0.056
11321	Z Tech	DR	Rest of Pool	0.988	1.000	1.067	1.080
11322	Brunswick Sewer District	DR-RTEG	Maine	0.122	0.150	0.132	0.162
11332	Macy's Stamford	DR	Rest of Pool	0.000	0.000	0.000	0.000
11333	WHEC	DR-RTEG	Rest of Pool	0.656	0.890	0.708	0.961
11334	Macy's Boston	DR	Rest of Pool	0.000	0.000	0.000	0.000
11335	Mount Snow Ltd.	DR	Rest of Pool	0.000	3.000	0.000	3.240
11336	Omya West Plant	DR	Rest of Pool	0.000	0.000	0.000	0.000
11344	Isaacson Lumber	DR	Maine	0.011	1.700	0.012	1.836
11345	EMC Corp.	DR	Rest of Pool	0.000	0.000	0.000	0.000

Resource ID	Resource Name	Resource Type	Capacity Zone	Summer DRV MW	Winter DRV MW	Summer Qualified Capacity MW	Winter Qualified Capacity MW
11347	Hardwood Products Company	DR	Maine	0.317	0.350	0.342	0.378
11349	Davis Companies	DR-RTEG	Rest of Pool	0.217	0.217	0.234	0.234
11350	University of Massachussetts	DR	Rest of Pool	1.500	1.200	1.620	1.296
11361	Prudential Financial	DR-RTEG	Rest of Pool	0.634	0.621	0.685	0.671
11364	EMC Corp Global Facility	DR-RTEG	Rest of Pool	0.300	0.300	0.324	0.324
11371	Partners - MGH-CRP	DR-RTEG	Rest of Pool	0.618	0.618	0.667	0.667
11372	CT-DOC Osborn	DR-RTEG	Rest of Pool	0.144	0.144	0.156	0.156
11373	Partners - Newton Hospital	DR-RTEG	Rest of Pool	0.448	0.448	0.484	0.484
11376	MCI Shirley	DR-RTEG	Rest of Pool	1.020	1.020	1.102	1.102
11378	MASAC	DR-RTEG	Rest of Pool	0.144	0.144	0.156	0.156
11379	Souza Baranowski Corr. Fac.	DR-RTEG	Rest of Pool	0.900	0.900	0.972	0.972
11380	Bridgewater Admin	DR-RTEG	Rest of Pool	1.100	1.100	1.188	1.188
11383	MCI Norfolk	DR-RTEG	Rest of Pool	1.000	0.800	1.080	0.864
11384	Pondville Corr. Center	DR-RTEG	Rest of Pool	0.175	0.175	0.189	0.189
11385	Tewksbury State Hospital	DR-RTEG	Rest of Pool	0.396	0.396	0.428	0.428
11386	Lemuel Shattuck Hospital	DR-RTEG	Rest of Pool	0.429	0.429	0.463	0.463
11390	Leahy Ctr-Dept of Youth Serv	DR-RTEG	Rest of Pool	0.000	0.280	0.000	0.302
11391	Boston Pre-Release Ctr	DR-RTEG	Rest of Pool	0.200	0.200	0.216	0.216

Resource ID	Resource Name	Resource Type	Capacity Zone	Summer DRV MW	Winter DRV MW	Summer Qualified Capacity MW	Winter Qualified Capacity MW
11392	S Middlesex Correctional Ctr	DR-RTEG	Rest of Pool	0.072	0.100	0.078	0.108
11393	Northeastern Correctional Ctr	DR-RTEG	Rest of Pool	0.018	0.108	0.019	0.117
11403	Alinabal Inc.	DR	Rest of Pool	0.357	0.350	0.386	0.378
11405	Gordon Rubber & Packing	DR	Rest of Pool	0.100	0.098	0.108	0.106
11406	Ross & Roberts Company	DR	Rest of Pool	0.679	0.665	0.733	0.718
11408	HULL WIND TURBINE II	GEN-INTERMITTENT	Rest of Pool	NULL	NULL	0.087	0.208
11424	RUMFORD FALLS	GEN-INTERMITTENT	Maine	NULL	NULL	30.981	35.120
11429	Galasso Materials, LLC	DR	Rest of Pool	3.000	3.000	3.240	3.240
11430	Simsbury WPCA	DR-RTEG	Rest of Pool	0.550	0.550	0.594	0.594
11431	Suffield WPCA	DR-RTEG	Rest of Pool	0.450	0.450	0.486	0.486
11432	Northeast Utilities	DR-RTEG	Rest of Pool	1.000	1.000	1.080	1.080
11435	Whelen Eng. Co.	DR-RTEG	Rest of Pool	1.100	1.100	1.188	1.188
11444	East Windsor WPCA	DR-RTEG	Rest of Pool	0.190	0.190	0.205	0.205
11445	Windham Hospital	DR-RTEG	Rest of Pool	0.436	0.436	0.471	0.471
11446	ECSU	DR-RTEG	Rest of Pool	2.785	2.785	3.008	3.008
11447	Farmington WPCA	DR-RTEG	Rest of Pool	0.500	0.500	0.540	0.540
11453	Jarvis Airfoil, Inc.	DR-RTEG	Rest of Pool	0.575	0.575	0.621	0.621
11454	Nutmeg Recycling	DR	Rest of Pool	0.100	0.100	0.108	0.108
11458	Rexam	DR	Rest of Pool	0.300	0.300	0.324	0.324
11464	Enfield Waste Water	DR-RTEG	Rest of Pool	0.365	0.365	0.394	0.394
11465	McLean Health Center	DR-RTEG	Rest of Pool	0.275	0.275	0.297	0.297

Resource ID	Resource Name	Resource Type	Capacity Zone	Summer DRV MW	Winter DRV MW	Summer Qualified Capacity MW	Winter Qualified Capacity MW
11466	Specialty Coating Solutions	DR-RTEG	Rest of Pool	0.100	0.100	0.108	0.108
11473	Bourdon Forge Co.	DR-RTEG	Rest of Pool	0.100	0.100	0.108	0.108
11499	Acme Monaco Corporation	DR-RTEG	Rest of Pool	0.250	0.250	0.270	0.270
11500	Shaws Darien	DR-RTEG	Rest of Pool	0.000	0.000	0.000	0.000
11501	Terry Connors Ice Rink	DR	Rest of Pool	0.079	0.079	0.085	0.085
11502	Waveny Health Care Center	DR-RTEG	Rest of Pool	0.055	0.055	0.059	0.059
11506	Town of Newtown WPCF	DR-RTEG	Rest of Pool	0.144	0.144	0.156	0.156
11507	Duncaster	DR-RTEG	Rest of Pool	0.425	0.425	0.459	0.459
11508	Apco Products	DR	Rest of Pool	0.300	0.300	0.324	0.324
11515	Monsanto Company	DR-RTEG	Rest of Pool	0.267	0.267	0.288	0.288
11516	Elim Park	DR-RTEG	Rest of Pool	0.300	0.300	0.324	0.324
11517	Ward Leonard Electric	DR-RTEG	Rest of Pool	0.150	0.150	0.162	0.162
11528	Allied Printing	DR-RTEG	Rest of Pool	1.170	1.170	1.264	1.264
11530	BERLIN WIND	GEN-INTERMITTENT	Rest of Pool	NULL	NULL	0.000	0.000
11531	Stop and Shop-Bridgeport 2	DR-RTEG	Rest of Pool	0.000	0.000	0.000	0.000
11532	Stop and Shop-Ansonia	DR-RTEG	Rest of Pool	0.024	0.024	0.026	0.026
11533	Stop and Shop-Meriden Cent. Pl	DR-RTEG	Rest of Pool	0.031	0.031	0.033	0.033
11534	Stop and Shop-Milford 2	DR	Rest of Pool	0.000	0.000	0.000	0.000
11535	Stop and Shop-New Milford	DR-RTEG	Rest of Pool	0.029	0.029	0.031	0.031

Resource ID	Resource Name	Resource Type	Capacity Zone	Summer DRV MW	Winter DRV MW	Summer Qualified Capacity MW	Winter Qualified Capacity MW
11536	Stop and Shop-North Haven	DR	Rest of Pool	0.000	0.000	0.000	0.000
11537	Stop and Shop-Orange	DR	Rest of Pool	0.000	0.000	0.000	0.000
11538	Stop and Shop-Seymour	DR-RTEG	Rest of Pool	0.032	0.032	0.035	0.035
11539	Stop and Shop-Wallingford	DR	Rest of Pool	0.000	0.000	0.000	0.000
11540	Stop and Shop-Waterbury Chase	DR	Rest of Pool	0.000	0.000	0.000	0.000
11542	Hill House Senior Residence	DR-RTEG	Rest of Pool	0.062	0.062	0.067	0.067
11543	Windsor Stevens Inc	DR	Rest of Pool	0.400	0.400	0.432	0.432
11544	The Hotchkiss School	DR-RTEG	Rest of Pool	0.400	0.400	0.432	0.432
11545	Town of Old Saybrook	DR-RTEG	Rest of Pool	0.100	0.100	0.108	0.108
11551	Girardin Moulding Inc	DR	Rest of Pool	0.342	0.342	0.369	0.369
11552	Litchfield	DR-RTEG	Rest of Pool	0.130	0.130	0.140	0.140
11553	Litchfield WPCA	DR-RTEG	Rest of Pool	0.110	0.110	0.119	0.119
11554	Outlet Broadcasting	DR-RTEG	Rest of Pool	0.500	0.500	0.540	0.540
11555	Geer Village	DR-RTEG	Rest of Pool	0.350	0.350	0.378	0.378
11558	Geer Nursing & Rehab	DR-RTEG	Rest of Pool	0.400	0.400	0.432	0.432
11559	Barnes Aerospace-Windsor Man.	DR	Rest of Pool	0.155	0.155	0.167	0.167
11560	Aqua Turf Club (Shed)	DR-RTEG	Rest of Pool	0.150	0.150	0.162	0.162

Resource ID	Resource Name	Resource Type	Capacity Zone	Summer DRV MW	Winter DRV MW	Summer Qualified Capacity MW	Winter Qualified Capacity MW
11561	Aqua Turf Club Main	DR-RTEG	Rest of Pool	0.150	0.150	0.162	0.162
11565	Griswold Rubber Company	DR	Rest of Pool	0.478	0.478	0.516	0.516
11567	Sardilli Produce	DR-RTEG	Rest of Pool	0.150	0.150	0.162	0.162
11568	Specialty Steel Treating	DR	Rest of Pool	1.000	1.000	1.080	1.080
11572	Mystic Sea Research Foundation	DR-RTEG	Rest of Pool	0.854	0.854	0.922	0.922
11573	Fortune Plastics	DR	Rest of Pool	0.339	0.339	0.366	0.366
11574	The Nielsen Company	DR-RTEG	Rest of Pool	0.500	0.500	0.540	0.540
11576	Mashantucket Pequot Utility	DR-RTEG	Rest of Pool	0.300	0.300	0.324	0.324
11577	Mashantucket Water Pollution	DR-RTEG	Rest of Pool	1.200	1.200	1.296	1.296
11578	Auto-Swage Products	DR	Rest of Pool	0.119	0.117	0.129	0.126
11579	Dichello Distributors	DR-RTEG	Rest of Pool	0.200	0.196	0.216	0.212
11580	Perkin Elmer	DR-RTEG	Rest of Pool	0.266	0.261	0.287	0.282
11581	Harty Press	DR	Rest of Pool	0.355	0.348	0.383	0.376
11582	Bilco Door Company	DR	Rest of Pool	0.300	0.294	0.324	0.318
11583	Stelray Products Inc.	DR	Rest of Pool	0.200	0.196	0.216	0.212
11585	Hampford Research	DR	Rest of Pool	0.358	0.351	0.387	0.379
11586	St. Regis Health Center	DR-RTEG	Rest of Pool	0.200	0.196	0.216	0.212

Resource ID	Resource Name	Resource Type	Capacity Zone	Summer DRV MW	Winter DRV MW	Summer Qualified Capacity MW	Winter Qualified Capacity MW
11587	B & D Molded Products	DR	Rest of Pool	0.300	0.294	0.324	0.318
11588	Mossberg & Sons O F	DR	Rest of Pool	0.308	0.302	0.333	0.326
11589	Town of Orange, High Plains CC	DR-RTEG	Rest of Pool	0.150	0.147	0.162	0.159
11590	Milford PW- Beaverbrook Plant	DR-RTEG	Rest of Pool	0.120	0.118	0.130	0.127
11591	Milford PW West Ave	DR-RTEG	Rest of Pool	0.182	0.178	0.197	0.192
11592	Milford PW Gulf Pond	DR-RTEG	Rest of Pool	0.100	0.098	0.108	0.106
11593	Milford PW Housatonic Plant	DR-RTEG	Rest of Pool	0.250	0.245	0.270	0.265
11594	Superior Printing Inks	DR	Rest of Pool	0.250	0.245	0.270	0.265
11595	New Haven Register	DR	Rest of Pool	0.242	0.237	0.261	0.256
11596	High Precision Inc.	DR	Rest of Pool	0.183	0.179	0.198	0.193
11597	Jensen Industries	DR	Rest of Pool	0.153	0.150	0.165	0.162
11598	Imperial Metal Finishing	DR	Rest of Pool	0.100	0.098	0.108	0.106
11599	Marlin Firearms	DR	Rest of Pool	1.126	1.103	1.216	1.191
11600	UMH-Wicke Health Center	DR-RTEG	Rest of Pool	0.162	0.159	0.175	0.172
11601	U S Army TACOM	DR	Rest of Pool	0.171	0.168	0.185	0.181
11602	University of Bridgeport	DR-RTEG	Rest of Pool	0.891	0.873	0.962	0.943
11603	Jelliff Corp	DR	Rest of Pool	0.100	0.098	0.108	0.106
11604	Inline Plastics Corp	DR	Rest of Pool	0.645	0.632	0.697	0.683

Resource ID	Resource Name	Resource Type	Capacity Zone	Summer DRV MW	Winter DRV MW	Summer Qualified Capacity MW	Winter Qualified Capacity MW
11605	Bridgeport Fittings	DR	Rest of Pool	0.245	0.240	0.265	0.259
11606	Regional Water Authority LW CP	DR-RTEG	Rest of Pool	0.803	0.787	0.867	0.850
11613	Syntex Rubber Corp	DR	Rest of Pool	0.400	0.392	0.432	0.423
11614	Pitney Bowes-35 Waterview	DR-RTEG	Rest of Pool	0.219	0.215	0.237	0.232
11615	Watson Foods	DR	Rest of Pool	0.284	0.278	0.307	0.300
11616	Insulpane of Connecticut	DR	Rest of Pool	0.600	0.588	0.648	0.635
11617	Milford Board of Education	DR	Rest of Pool	0.464	0.455	0.501	0.491
11618	Spring Meadows Trumbull	DR-RTEG	Rest of Pool	0.100	0.098	0.108	0.106
11619	Finlay Fine Jewelry	DR-RTEG	Rest of Pool	0.492	0.482	0.531	0.521
11620	Alloy Engineering Company, Inc	DR	Rest of Pool	0.125	0.123	0.135	0.133
11621	Continental AFA-Bridgeport	DR	Rest of Pool	0.415	0.407	0.448	0.440
11622	Plastic Tool Systems	DR	Rest of Pool	0.292	0.286	0.315	0.309
11623	Bucks La Favorita	DR	Rest of Pool	0.109	0.107	0.118	0.116
11624	OSDA	DR	Rest of Pool	0.100	0.098	0.108	0.106
11625	Unilever	DR-RTEG	Rest of Pool	1.771	1.736	1.913	1.875
11626	Tilcon North Branford - Sand	DR	Rest of Pool	0.383	0.375	0.414	0.405
11627	Tilcon - Wallingford Quarry	DR	Rest of Pool	1.700	1.666	1.836	1.799
11628	Cabot Addison 1	DR-RTEG	Rest of Pool	1.000	1.000	1.080	1.080

Resource ID	Resource Name	Resource Type	Capacity Zone	Summer DRV MW	Winter DRV MW	Summer Qualified Capacity MW	Winter Qualified Capacity MW
11629	GLC Associates	DR	Rest of Pool	0.100	0.100	0.108	0.108
11630	Quality Rolling & Deburring	DR	Rest of Pool	0.125	0.125	0.135	0.135
11632	Ferraro's Market	DR	Rest of Pool	0.100	0.098	0.108	0.106
11633	Anthony's Ocean View	DR-RTEG	Rest of Pool	0.150	0.147	0.162	0.159
11634	T/C Distribution	DR-RTEG	Rest of Pool	0.100	0.098	0.108	0.106
11635	Tower One & Tower East	DR-RTEG	Rest of Pool	0.250	0.245	0.270	0.265
11636	New Haven Towers - Crown Tower	DR	Rest of Pool	0.111	0.109	0.120	0.118
11637	New Haven Towers - Madison	DR	Rest of Pool	0.100	0.098	0.108	0.106
11638	Lord Chamberlain	DR-RTEG	Rest of Pool	0.150	0.147	0.162	0.159
11655	Boehringer Ingelheim AOB IT#1	DR-RTEG	Rest of Pool	0.200	0.200	0.216	0.216
11656	Boehringer Ingelheim AOB IT#2	DR-RTEG	Rest of Pool	0.370	0.370	0.400	0.400
11657	Boehringer Ingelheim LTD	DR-RTEG	Rest of Pool	0.190	0.190	0.205	0.205
11658	Madison Town Hall	DR-RTEG	Rest of Pool	0.250	0.250	0.270	0.270
11659	Boehringer Ingelheim Plant 2	DR-RTEG	Rest of Pool	0.165	0.165	0.178	0.178
11660	Madison High School (Daniel Ha	DR-RTEG	Rest of Pool	0.300	0.300	0.324	0.324
11661	Boehringer Ingelheim R&D 1	DR-RTEG	Rest of Pool	0.158	0.158	0.171	0.171

Resource ID	Resource Name	Resource Type	Capacity Zone	Summer DRV MW	Winter DRV MW	Summer Qualified Capacity MW	Winter Qualified Capacity MW
11662	Boehringer Ingelheim R&D 7	DR-RTEG	Rest of Pool	0.194	0.194	0.210	0.210
11663	Boehringer Ingelheim R&D 9	DR-RTEG	Rest of Pool	0.180	0.180	0.194	0.194
11664	Boehringer Ingelheim IBX	DR-RTEG	Rest of Pool	0.082	0.082	0.089	0.089
11665	Partners Reinsurance	DR-RTEG	Rest of Pool	0.159	0.159	0.172	0.172
11666	Westhill High School	DR	Rest of Pool	0.186	0.186	0.201	0.201
11667	Stillmeadow School	DR	Rest of Pool	0.072	0.072	0.078	0.078
11668	Rogers School	DR	Rest of Pool	0.015	0.015	0.016	0.016
11669	Davenport Ridge School	DR	Rest of Pool	0.076	0.076	0.082	0.082
11670	Stop and Shop-Southbury	DR-RTEG	Rest of Pool	0.000	0.000	0.000	0.000
11671	Stop and Shop-Fairfield 2	DR-RTEG	Rest of Pool	0.000	0.000	0.000	0.000
11672	High Ridge Park Bldg 5	DR-RTEG	Rest of Pool	0.200	0.200	0.216	0.216
11673	Midfield Corp.	DR-RTEG	Rest of Pool	0.492	0.492	0.531	0.531
11675	Taconic Wire	DR	Rest of Pool	0.250	0.245	0.270	0.265
11676	Milford Police Station	DR-RTEG	Rest of Pool	0.100	0.098	0.108	0.106
11677	Bridgeport City Hall	DR	Rest of Pool	0.200	0.196	0.216	0.212
11678	Bridgeport Fire Dept.	DR-RTEG	Rest of Pool	0.133	0.130	0.144	0.140
11679	Bridgeport Annex	DR	Rest of Pool	0.222	0.218	0.240	0.235

Resource ID	Resource Name	Resource Type	Capacity Zone	Summer DRV MW	Winter DRV MW	Summer Qualified Capacity MW	Winter Qualified Capacity MW
11680	WAL-MART ZONE 1 SWCT UI	DR	Rest of Pool	0.725	0.710	0.783	0.767
11681	WAL-MART ZONE 2 SWCT CLP	DR	Rest of Pool	1.033	1.012	1.116	1.093
11682	WAL-MART ZONE 3 ROC CLP	DR	Rest of Pool	1.957	1.918	2.114	2.071
11683	WAL-MART ZONE 4 SWCT MUNI	DR	Rest of Pool	0.100	0.098	0.108	0.106
11684	WAL-MART ZONE 5 ROC MUNI	DR	Rest of Pool	0.172	0.169	0.186	0.183
11685	Kohl's Zone 1	DR	Rest of Pool	0.140	0.137	0.151	0.148
11686	Town of Darien - 5 Mile PS	DR-RTEG	Rest of Pool	0.108	0.108	0.117	0.117
11687	Town of Darien - Stony Brook	DR-RTEG	Rest of Pool	0.022	0.022	0.024	0.024
11689	Town of Darien - Nearwater PS	DR-RTEG	Rest of Pool	0.026	0.026	0.028	0.028
11694	Something Sweet Inc.	DR	Rest of Pool	0.376	0.368	0.406	0.397
11695	Sports Center of Connecticut	DR-RTEG	Rest of Pool	0.181	0.181	0.195	0.195
11696	Eyelet Design	DR	Rest of Pool	0.237	0.237	0.256	0.256
11697	Rockville General Hospital	DR-RTEG	Rest of Pool	0.608	0.608	0.657	0.657
11698	Region 13 Coginchaug HS	DR	Rest of Pool	0.225	0.225	0.243	0.243
11701	Manchester Memorial Hospital	DR-RTEG	Rest of Pool	0.597	0.597	0.645	0.645
11702	Windsor Air/Barnes Aerospace	DR-RTEG	Rest of Pool	0.276	0.276	0.298	0.298

Resource ID	Resource Name	Resource Type	Capacity Zone	Summer DRV MW	Winter DRV MW	Summer Qualified Capacity MW	Winter Qualified Capacity MW
11703	Stonington High School	DR-RTEG	Rest of Pool	0.448	0.448	0.484	0.484
11707	St. Joseph Residence	DR-RTEG	Rest of Pool	0.125	0.125	0.135	0.135
11709	ING Insurance	DR-RTEG	Rest of Pool	0.175	0.175	0.189	0.189
11711	Rex Forge/Southington Galv	DR	Rest of Pool	4.754	4.754	5.134	5.134
11714	City of West Haven - Police	DR-RTEG	Rest of Pool	0.232	0.227	0.251	0.245
11715	Enfield Jr. High School	DR-RTEG	Rest of Pool	0.175	0.175	0.189	0.189
11716	Hartford Steam Company	DR-RTEG	Rest of Pool	2.419	2.419	2.613	2.613
11717	St. Paul Travelers	DR	Rest of Pool	1.196	1.196	1.292	1.292
11719	F&F Concrete	DR-RTEG	Rest of Pool	0.150	0.150	0.162	0.162
11720	Federated Logistics (Filenes)	DR	Rest of Pool	0.100	0.100	0.108	0.108
11722	Reliable Plating & Polishing	DR	Rest of Pool	0.112	0.110	0.121	0.119
11724	Offsite Now - Manchester	DR-RTEG	Rest of Pool	0.000	0.000	0.000	0.000
11725	Candid Group	DR-RTEG	Rest of Pool	0.208	0.204	0.225	0.220
11726	Candid Corporation	DR-RTEG	Rest of Pool	0.120	0.118	0.130	0.127
11728	CT-OPM Dept. of Veterans' Aff.	DR-RTEG	Rest of Pool	0.223	0.223	0.241	0.241
11730	CT-OPM Conn. Valley Hospital	DR-RTEG	Rest of Pool	0.560	0.560	0.605	0.605
11735	Home Depot Zone 1 SWCT UI	DR	Rest of Pool	0.700	0.686	0.756	0.741

Resource ID	Resource Name	Resource Type	Capacity Zone	Summer DRV MW	Winter DRV MW	Summer Qualified Capacity MW	Winter Qualified Capacity MW
11736	Home Depot Zone 2 SWCT CLP	DR	Rest of Pool	0.649	0.636	0.701	0.687
11737	Home Depot Zone 3 ROC CLP	DR	Rest of Pool	1.460	1.431	1.577	1.545
11738	Home Depot Zone 4 SWCT MUNI	DR	Rest of Pool	0.100	0.098	0.108	0.106
11739	Stop and Shop-Bristol	DR	Rest of Pool	0.000	0.000	0.000	0.000
11740	Stop and Shop-Bristol Farm. Av	DR-RTEG	Rest of Pool	0.000	0.000	0.000	0.000
11741	Cambridge Manor	DR-RTEG	Rest of Pool	0.193	0.189	0.208	0.204
11742	Whitney Manor	DR-RTEG	Rest of Pool	0.250	0.245	0.270	0.265
11743	The Jerome Home	DR-RTEG	Rest of Pool	0.199	0.199	0.215	0.215
11744	Stop and Shop-Simsbury	DR	Rest of Pool	0.000	0.000	0.000	0.000
11745	Stop and Shop- Torrington	DR	Rest of Pool	0.000	0.000	0.000	0.000
11746	Stop and Shop- Manchester	DR	Rest of Pool	0.000	0.000	0.000	0.000
11747	CT-OPM - John Dempsey Ctr.	DR-RTEG	Rest of Pool	0.072	0.072	0.078	0.078
11748	Comverge 1- Stamford CH	DR	Rest of Pool	1.371	0.000	1.481	0.000
11749	Stop and Shop-Cromwell	DR	Rest of Pool	0.000	0.000	0.000	0.000
11750	Windsor Locks High School	DR-RTEG	Rest of Pool	0.250	0.250	0.270	0.270
11751	The Kent	DR-RTEG	Rest of Pool	0.175	0.175	0.189	0.189
11753	CT-OPM - Central CSU	DR-RTEG	Rest of Pool	1.018	1.018	1.099	1.099
11754	Hull Forest	DR-RTEG	Rest of Pool	0.675	0.675	0.729	0.729

Resource ID	Resource Name	Resource Type	Capacity Zone	Summer DRV MW	Winter DRV MW	Summer Qualified Capacity MW	Winter Qualified Capacity MW
11755	Stop and Shop-New Britain	DR	Rest of Pool	0.000	0.000	0.000	0.000
11756	Stop and Shop-East Lyme	DR-RTEG	Rest of Pool	0.034	0.034	0.037	0.037
11757	Stop and Shop-Berlin	DR-RTEG	Rest of Pool	0.025	0.025	0.027	0.027
11758	Saint Mary Home	DR-RTEG	Rest of Pool	0.489	0.489	0.528	0.528
11759	Stop and Shop-Winsted	DR-RTEG	Rest of Pool	0.000	0.000	0.000	0.000
11760	Stop and Shop-Hartford	DR	Rest of Pool	0.000	0.000	0.000	0.000
11770	Cellutissue Corporation 1	DR	Rest of Pool	2.100	2.100	2.268	2.268
11771	Town of Vernon WWTP	DR-RTEG	Rest of Pool	1.094	1.094	1.182	1.182
11773	TECHNICAL INDUSTRIES	DR	Rest of Pool	0.100	0.100	0.108	0.108
11774	ELM HILL NURSING CENTER INC	DR-RTEG	Rest of Pool	0.110	0.110	0.119	0.119
11775	Stop and Shop-Middletown	DR	Rest of Pool	0.000	0.000	0.000	0.000
11776	Stop and Shop-Newington	DR	Rest of Pool	0.000	0.000	0.000	0.000
11777	Stop and Shop-Rocky Hill	DR-RTEG	Rest of Pool	0.000	0.000	0.000	0.000
11788	Stop and Shop - Willimantic	DR	Rest of Pool	0.000	0.000	0.000	0.000
11789	Stop and Shop - Glastonbury	DR-RTEG	Rest of Pool	0.023	0.023	0.025	0.025
11790	Stop and Shop - Granby	DR-RTEG	Rest of Pool	0.022	0.022	0.024	0.024

Resource ID	Resource Name	Resource Type	Capacity Zone	Summer DRV MW	Winter DRV MW	Summer Qualified Capacity MW	Winter Qualified Capacity MW
11791	St. Joseph College	DR-RTEG	Rest of Pool	0.174	0.174	0.188	0.188
11792	CT-OPM - Gateway CC New Haven	DR	Rest of Pool	0.042	0.042	0.045	0.045
11793	Shop Rite of Milford	DR	Rest of Pool	0.544	0.533	0.588	0.576
11795	High View Health Care Center	DR-RTEG	Rest of Pool	0.100	0.100	0.108	0.108
11796	Ridgeview Nursing Center	DR-RTEG	Rest of Pool	0.100	0.100	0.108	0.108
11810	International Paper ICAP	DR-RTEG	Maine	0.000	0.000	0.000	0.000
11813	Voltarc Technologies	DR	Rest of Pool	0.394	0.394	0.426	0.426
11818	The MDC Bloomfield	DR-RTEG	Rest of Pool	0.130	0.130	0.140	0.140
11819	The MDC West Hartford	DR-RTEG	Rest of Pool	0.160	0.160	0.173	0.173
11820	Noble Horizons	DR-RTEG	Rest of Pool	0.100	0.100	0.108	0.108
11822	CT-OPM - UConn Health Ctr.	DR-RTEG	Rest of Pool	0.648	0.648	0.700	0.700
11823	Fiserv	DR-RTEG	Rest of Pool	0.250	0.250	0.270	0.270
11825	CT-OPM - Asnuntuck CC	DR	Rest of Pool	0.112	0.112	0.121	0.121
11827	PORTSMOUTH ABBEY WIND QF	GEN-INTERMITTENT	Rest of Pool	NULL	NULL	0.000	0.000
11828	Stanadyne Corp	DR	Rest of Pool	0.250	0.250	0.270	0.270
11829	Windsor Board of Ed	DR-RTEG	Rest of Pool	0.100	0.100	0.108	0.108
11830	Rand Whitney	DR	Rest of Pool	11.500	11.500	12.420	12.420

Resource ID	Resource Name	Resource Type	Capacity Zone	Summer DRV MW	Winter DRV MW	Summer Qualified Capacity MW	Winter Qualified Capacity MW
11842	WATERSIDE POWER	GEN	Rest of Pool	NULL	NULL	70.460	72.000
11844	Hartford Fire Ins. Hartford	DR-RTEG	Rest of Pool	2.250	2.250	2.430	2.430
11845	Country Pure Foods	DR	Rest of Pool	0.400	0.400	0.432	0.432
11848	Trinity College	DR	Rest of Pool	0.536	0.536	0.579	0.579
11851	Birken Manufacturing	DR	Rest of Pool	0.180	0.180	0.194	0.194
11852	ADVO Inc.	DR-RTEG	Rest of Pool	0.574	0.574	0.620	0.620
11853	Hebrew Home & Hospital	DR-RTEG	Rest of Pool	0.115	0.115	0.124	0.124
11854	Cascades CT	DR	Rest of Pool	2.700	2.700	2.916	2.916
11855	CT Student Loan Foundation	DR-RTEG	Rest of Pool	0.027	0.027	0.029	0.029
11862	Crown Risdon	DR	Rest of Pool	0.191	0.191	0.206	0.206
11864	Marriott Hartford	DR-RTEG	Rest of Pool	0.200	0.200	0.216	0.216
11865	Hilton Hartford	DR-RTEG	Rest of Pool	0.200	0.200	0.216	0.216
11866	West Hartford Public Works	DR-RTEG	Rest of Pool	0.100	0.100	0.108	0.108
11867	Hospital for Special Care	DR-RTEG	Rest of Pool	0.574	0.574	0.620	0.620
11868	CT Galvanizing	DR	Rest of Pool	0.090	0.090	0.097	0.097
11869	Highway Safety Design	DR	Rest of Pool	0.090	0.090	0.097	0.097
11870	Big Y - Rocky Hill, Torrington	DR-RTEG	Rest of Pool	0.054	0.054	0.058	0.058
11871	Big Y - E. Hartford, Danielson	DR-RTEG	Rest of Pool	0.054	0.054	0.058	0.058
11872	Big Y - Tolland, Stafford	DR-RTEG	Rest of Pool	0.054	0.054	0.058	0.058

Resource ID	Resource Name	Resource Type	Capacity Zone	Summer DRV MW	Winter DRV MW	Summer Qualified Capacity MW	Winter Qualified Capacity MW
11873	Big Y - Plainfield, Mansfield	DR-RTEG	Rest of Pool	0.054	0.054	0.058	0.058
11874	Big Y - Manchester, Enfield	DR-RTEG	Rest of Pool	0.054	0.054	0.058	0.058
11875	Big Y - East Windsor, Avon	DR-RTEG	Rest of Pool	0.054	0.054	0.058	0.058
11877	Spencer Turbine	DR	Rest of Pool	0.100	0.100	0.108	0.108
11878	WFSB	DR-RTEG	Rest of Pool	0.175	0.175	0.189	0.189
11879	Avery Heights CC Station 3	DR-RTEG	Rest of Pool	0.150	0.150	0.162	0.162
11880	CT Stamping & Bending Site 1	DR	Rest of Pool	0.225	0.225	0.243	0.243
11881	Avery Heights CC The Heights	DR-RTEG	Rest of Pool	0.100	0.100	0.108	0.108
11882	Avery Heights CC Noble	DR-RTEG	Rest of Pool	0.100	0.100	0.108	0.108
11883	Avery Heights CC Station 1	DR-RTEG	Rest of Pool	0.200	0.200	0.216	0.216
11884	Eastern Bag and Paper	DR-RTEG	Rest of Pool	0.138	0.138	0.149	0.149
11885	Nu Way Tobacco Company	DR	Rest of Pool	0.459	0.459	0.496	0.496
11886	Data Support Associates	DR-RTEG	Rest of Pool	0.230	0.230	0.248	0.248
11889	IBEW LOCAL 99 SOLAR QF	GEN-INTERMITTENT	Rest of Pool	NULL	NULL	0.000	0.000
11893	Waterbury Plating and Painting	DR	Rest of Pool	0.090	0.090	0.097	0.097
11894	Impact Plastics	DR	Rest of Pool	0.765	0.765	0.826	0.826

Resource ID	Resource Name	Resource Type	Capacity Zone	Summer DRV MW	Winter DRV MW	Summer Qualified Capacity MW	Winter Qualified Capacity MW
11895	Hartford Technologies	DR	Rest of Pool	0.115	0.115	0.124	0.124
11896	Veeder-Root Company	DR-RTEG	Rest of Pool	0.058	0.058	0.063	0.063
11897	Ahlstrom Windsor Locks	DR	Rest of Pool	0.612	0.612	0.661	0.661
11898	Baran Institute of Technology	DR	Rest of Pool	0.918	0.918	0.991	0.991
11899	Price Chopper - Newington	DR-RTEG	Rest of Pool	0.027	0.027	0.029	0.029
11900	Price Chopper - Bristol	DR-RTEG	Rest of Pool	0.027	0.027	0.029	0.029
11905	Carling Technologies	DR-RTEG	Rest of Pool	0.063	0.063	0.068	0.068
11906	East Lyme Middle School	DR	Rest of Pool	0.191	0.191	0.206	0.206
11908	East Lyme Elementary Schools	DR	Rest of Pool	0.115	0.115	0.124	0.124
11909	City of New Haven BOE	DR	Rest of Pool	1.913	1.913	2.066	2.066
11910	Hallmark Cards	DR	Rest of Pool	0.268	0.268	0.289	0.289
11911	Aero Gear, Inc.	DR	Rest of Pool	0.100	0.100	0.108	0.108
11912	Connecticare	DR-RTEG	Rest of Pool	0.421	0.421	0.455	0.455
11919	King Industries	DR-RTEG	Rest of Pool	0.900	0.900	0.972	0.972
11920	Naugatuck Glass Co	DR	Rest of Pool	0.180	0.180	0.194	0.194
11921	Hanson Pipe and Precast	DR	Rest of Pool	0.225	0.225	0.243	0.243
11922	L C Doane Company	DR	Rest of Pool	0.153	0.153	0.165	0.165

Resource ID	Resource Name	Resource Type	Capacity Zone	Summer DRV MW	Winter DRV MW	Summer Qualified Capacity MW	Winter Qualified Capacity MW
11924	Deringer-Ney	DR	Rest of Pool	0.153	0.153	0.165	0.165
11925	BROCKTON BRIGHTFIELDS	GEN-INTERMITTENT	Rest of Pool	NULL	NULL	0.099	0.000
11926	Domino's Pizza Distribution	DR-RTEG	Rest of Pool	0.402	0.402	0.434	0.434
11927	CT-OPM - Norwalk CC	DR-RTEG	Rest of Pool	0.000	0.000	0.000	0.000
11928	Putnam Precision Molding	DR	Rest of Pool	0.180	0.180	0.194	0.194
11929	AcuCut	DR	Rest of Pool	0.161	0.161	0.174	0.174
11931	OC Eyelet	DR-RTEG	Rest of Pool	0.000	0.000	0.000	0.000
11932	The Durham Manufacturing Co	DR	Rest of Pool	0.765	0.765	0.826	0.826
11933	Wasley Products	DR	Rest of Pool	0.191	0.191	0.206	0.206
11934	CT-OPM - Law School	DR-RTEG	Rest of Pool	0.087	0.087	0.094	0.094
11935	Stop and Shop - Colchester	DR-RTEG	Rest of Pool	0.036	0.036	0.039	0.039
11936	Stop and Shop - Windsor	DR-RTEG	Rest of Pool	0.036	0.036	0.039	0.039
11937	Stop and Shop - Bloomfield	DR-RTEG	Rest of Pool	0.036	0.036	0.039	0.039
11938	Stop and Shop - Old Saybrook	DR-RTEG	Rest of Pool	0.036	0.036	0.039	0.039
11939	Stop and Shop - Vernon	DR-RTEG	Rest of Pool	0.036	0.036	0.039	0.039
11940	Stop and Shop - Dayville	DR-RTEG	Rest of Pool	0.036	0.036	0.039	0.039
11941	Stop and Shop - Wethersfield	DR-RTEG	Rest of Pool	0.036	0.036	0.039	0.039

Resource ID	Resource Name	Resource Type	Capacity Zone	Summer DRV MW	Winter DRV MW	Summer Qualified Capacity MW	Winter Qualified Capacity MW
11942	Stop and Shop - Clinton	DR-RTEG	Rest of Pool	0.036	0.036	0.039	0.039
11943	Stop and Shop - Putnam	DR-RTEG	Rest of Pool	0.036	0.036	0.039	0.039
11944	Stop and Shop - East Hartford	DR-RTEG	Rest of Pool	0.036	0.036	0.039	0.039
11945	Stop and Shop - Madison	DR-RTEG	Rest of Pool	0.036	0.036	0.039	0.039
11946	Stop and Shop - South Windsor	DR-RTEG	Rest of Pool	0.036	0.036	0.039	0.039
11947	Stop and Shop - Litchfield	DR-RTEG	Rest of Pool	0.036	0.036	0.039	0.039
11948	Stop and Shop - Glastonbury 2	DR-RTEG	Rest of Pool	0.036	0.036	0.039	0.039
11949	Big Y - Waterford and Guilford	DR-RTEG	Rest of Pool	0.054	0.054	0.058	0.058
11950	Proton Energy System	DR	Rest of Pool	0.077	0.077	0.083	0.083
11952	Newcomb Springs of Connecticut	DR	Rest of Pool	0.153	0.153	0.165	0.165
11953	Sheraton Hartford	DR-RTEG	Rest of Pool	0.020	0.020	0.022	0.022
11954	Homer D. Bronson Co.	DR	Rest of Pool	0.077	0.077	0.083	0.083
11955	CT-OPM - Rentschler Field	DR-RTEG	Rest of Pool	0.155	0.155	0.167	0.167
11956	CT-OPM - Quinebaug CC	DR-RTEG	Rest of Pool	0.000	0.000	0.000	0.000
11957	Unisource Worldwide Inc	DR-RTEG	Rest of Pool	0.210	0.210	0.227	0.227
11958	Price Chopper - Torrington	DR-RTEG	Rest of Pool	0.027	0.027	0.029	0.029

Resource ID	Resource Name	Resource Type	Capacity Zone	Summer DRV MW	Winter DRV MW	Summer Qualified Capacity MW	Winter Qualified Capacity MW
11959	Marcus Dairy Inc.	DR	Rest of Pool	0.090	0.090	0.097	0.097
11960	Eastern Company	DR	Rest of Pool	0.077	0.077	0.083	0.083
11961	National Chromium Company	DR	Rest of Pool	0.225	0.225	0.243	0.243
11962	Hartford Hospital	DR-RTEG	Rest of Pool	1.626	1.626	1.756	1.756
11965	Price Chopper - Vernon	DR-RTEG	Rest of Pool	0.027	0.027	0.029	0.029
11966	CT Public Broadcasting	DR-RTEG	Rest of Pool	0.244	0.244	0.264	0.264
11967	Rossi American Hardwood	DR	Rest of Pool	0.405	0.405	0.437	0.437
11968	Linemaster Switch Corp	DR	Rest of Pool	0.000	0.000	0.000	0.000
11970	Plasma Technology	DR	Rest of Pool	0.230	0.230	0.248	0.248
11971	Winstanley (Sigourney St)	DR	Rest of Pool	0.230	0.230	0.248	0.248
11974	CT-OPM - Administration Bldg	DR-RTEG	Rest of Pool	0.077	0.077	0.083	0.083
11975	Big Y - Plainville + Ellington	DR-RTEG	Rest of Pool	0.054	0.054	0.058	0.058
11977	Town of Mansfield	DR-RTEG	Rest of Pool	0.077	0.077	0.083	0.083
11978	Marathon Healthcare	DR-RTEG	Rest of Pool	0.077	0.077	0.083	0.083
11979	Killingly WPCP	DR-RTEG	Rest of Pool	0.630	0.630	0.680	0.680
11980	Dyno Nobel	DR-RTEG	Rest of Pool	0.229	0.229	0.247	0.247
11981	Design Label Manufacturing	DR	Rest of Pool	0.077	0.077	0.083	0.083

Resource ID	Resource Name	Resource Type	Capacity Zone	Summer DRV MW	Winter DRV MW	Summer Qualified Capacity MW	Winter Qualified Capacity MW
11982	Winslow Automatics	DR	Rest of Pool	0.090	0.090	0.097	0.097
11983	CT-OPM - Manchester CC	DR-RTEG	Rest of Pool	0.069	0.069	0.075	0.075
11984	CT-OPM - Housatonic CC	DR	Rest of Pool	0.191	0.191	0.206	0.206
11985	Hygrade Precision Technologies	DR	Rest of Pool	0.115	0.115	0.124	0.124
11986	HI Tech Profiles	DR	Rest of Pool	0.287	0.287	0.310	0.310
11987	Coldform	DR	Rest of Pool	0.153	0.153	0.165	0.165
11988	Covenant Village	DR-RTEG	Rest of Pool	0.207	0.207	0.224	0.224
11990	Rogo Distributors	DR	Rest of Pool	0.113	0.113	0.122	0.122
11991	Brook Hollow Health Care	DR-RTEG	Rest of Pool	0.046	0.046	0.050	0.050
11995	CT Stamping & Bending Site 2	DR	Rest of Pool	0.135	0.135	0.146	0.146
11996	Torrington WPCF	DR-RTEG	Rest of Pool	0.300	0.300	0.324	0.324
11999	Winstanley (George Street)	DR-RTEG	Rest of Pool	0.169	0.169	0.183	0.183
12000	Sterling	DR	Rest of Pool	0.400	0.400	0.432	0.432
12002	Hines- 222 Berk and 500 Boylst	DR-RTEG	Rest of Pool	0.500	0.500	0.540	0.540
12003	Torrington DPW & Torr. Police	DR-RTEG	Rest of Pool	0.101	0.210	0.109	0.227
12004	Torrington Tpke Office	DR-RTEG	Rest of Pool	0.300	0.300	0.324	0.324
12005	Summit Corp.	DR	Rest of Pool	0.300	0.300	0.324	0.324
12006	East Hampton-Colchester WPCF	DR-RTEG	Rest of Pool	0.150	0.150	0.162	0.162
12007	Plainville WPCF	DR-RTEG	Rest of Pool	0.200	0.200	0.216	0.216

Resource ID	Resource Name	Resource Type	Capacity Zone	Summer DRV MW	Winter DRV MW	Summer Qualified Capacity MW	Winter Qualified Capacity MW
12008	Waterbury Bureau of Water	DR-RTEG	Rest of Pool	0.150	0.150	0.162	0.162
12009	Stonington Public Schools	DR-RTEG	Rest of Pool	0.100	0.100	0.108	0.108
12010	Crowne Plaza Hotel Southbury	DR-RTEG	Rest of Pool	0.092	0.092	0.099	0.099
12011	Ragozzino Foods	DR	Rest of Pool	0.800	0.800	0.864	0.864
12012	Pitney Bowes HQ	DR-RTEG	Rest of Pool	0.317	0.317	0.342	0.342
12013	Cross Street Medical Building	DR	Rest of Pool	0.115	0.115	0.124	0.124
12014	Seitz Corporation	DR	Rest of Pool	0.100	0.100	0.108	0.108
12015	Rol-Vac LP	DR	Rest of Pool	0.600	0.600	0.648	0.648
12016	Donham Craft Inc.	DR	Rest of Pool	0.101	0.101	0.109	0.109
12017	Aerospace Techniques	DR-RTEG	Rest of Pool	0.250	0.250	0.270	0.270
12019	Consolidated Industries	DR	Rest of Pool	0.200	0.200	0.216	0.216
12020	Stonington	DR-RTEG	Rest of Pool	0.350	0.350	0.378	0.378
12021	City of Bristol	DR-RTEG	Rest of Pool	0.625	0.625	0.675	0.675
12022	Town of Windham	DR-RTEG	Rest of Pool	0.150	0.150	0.162	0.162
12023	Bristol-Myers Squibb Generator	DR-RTEG	Rest of Pool	2.000	2.000	2.160	2.160
12024	Murphy Road Recycling	DR	Rest of Pool	0.300	0.300	0.324	0.324
12025	Abbott Ball Co.	DR	Rest of Pool	0.453	0.453	0.489	0.489
12027	AIG Financial Products	DR-RTEG	Rest of Pool	1.000	0.700	1.080	0.756
12028	Starwood - Sheraton Stamford	DR-RTEG	Rest of Pool	0.000	0.000	0.000	0.000
12030	Hampshire Co. Hartford	DR-RTEG	Rest of Pool	0.115	0.115	0.124	0.124

Resource ID	Resource Name	Resource Type	Capacity Zone	Summer DRV MW	Winter DRV MW	Summer Qualified Capacity MW	Winter Qualified Capacity MW
12031	Stanley Works	DR	Rest of Pool	0.470	0.470	0.508	0.508
12032	Manchester Sewer Plant	DR-RTEG	Rest of Pool	0.250	0.250	0.270	0.270
12033	Manchester Police	DR-RTEG	Rest of Pool	0.101	0.101	0.109	0.109
12035	Mirror Publishing&Plating Co	DR	Rest of Pool	0.850	0.850	0.918	0.918
12036	Tri-Town Precision Plastics	DR	Rest of Pool	0.600	0.500	0.648	0.540
12037	Harkness Industries	DR	Rest of Pool	0.350	0.350	0.378	0.378
12038	Macy's Connecticut	DR	Rest of Pool	0.000	0.000	0.000	0.000
12039	Manchester Water Dept	DR-RTEG	Rest of Pool	0.101	0.101	0.109	0.109
12040	Montville WPCF Gen	DR-RTEG	Rest of Pool	0.650	0.650	0.702	0.702
12043	WJ Stearns/MT DAIRY	DR-RTEG	Rest of Pool	0.170	0.170	0.184	0.184
12044	Aerodyne Alloys	DR-RTEG	Rest of Pool	0.100	0.100	0.108	0.108
12045	Shelter Logic	DR	Rest of Pool	0.200	0.200	0.216	0.216
12047	Gaylord Hospital	DR-RTEG	Rest of Pool	0.287	0.287	0.310	0.310
12048	Branford Hills Convalescent	DR-RTEG	Rest of Pool	0.153	0.153	0.165	0.165
12049	Arkwright Inc.	DR	Rest of Pool	0.300	0.300	0.324	0.324
12051	Subacute Center of Bristol	DR-RTEG	Rest of Pool	0.150	0.150	0.162	0.162
12052	Yarde Metals	DR-RTEG	Rest of Pool	1.100	1.100	1.188	1.188
12053	Hoya Lens of America	DR-RTEG	Rest of Pool	0.062	0.062	0.067	0.067

Resource ID	Resource Name	Resource Type	Capacity Zone	Summer DRV MW	Winter DRV MW	Summer Qualified Capacity MW	Winter Qualified Capacity MW
12064	CT-OPM - Northwest Admin	DR-RTEG	Rest of Pool	0.077	0.077	0.083	0.083
12066	Loomis Chafee School	DR-RTEG	Rest of Pool	0.551	0.551	0.595	0.595
12067	The Wiremold Company	DR-RTEG	Rest of Pool	0.041	0.041	0.044	0.044
12068	Shelton Sewer Treatment Plant	DR-RTEG	Rest of Pool	0.350	0.343	0.378	0.370
12069	Pegasus Triumph	DR	Rest of Pool	0.077	0.077	0.083	0.083
12070	Radisson Hotel New London	DR-RTEG	Rest of Pool	0.023	0.023	0.025	0.025
12071	Maneeley Inc	DR-RTEG	Rest of Pool	0.170	0.170	0.184	0.184
12072	Windham Water Works	DR-RTEG	Rest of Pool	0.293	0.293	0.316	0.316
12075	Bridgeport Innovation Center	DR	Rest of Pool	0.096	0.096	0.104	0.104
12076	CT-OPM - Capital CC	DR	Rest of Pool	0.180	0.180	0.194	0.194
12077	Atlantic Wire Co	DR	Rest of Pool	0.360	0.360	0.389	0.389
12079	Northeast Utilities (Windsor)	DR-RTEG	Rest of Pool	0.750	0.750	0.810	0.810
12083	ABB Inc.	DR-RTEG	Rest of Pool	0.550	0.550	0.594	0.594
12084	Combustion Engineering	DR-RTEG	Rest of Pool	0.250	0.250	0.270	0.270
12093	LENOX American Saw	DR	Rest of Pool	1.300	1.300	1.404	1.404
12095	Stoweflake Resort TICAP	DR-RTEG	Rest of Pool	0.067	0.067	0.072	0.072
12096	Okemo Mountain Resort	DR	Rest of Pool	0.000	0.000	0.000	0.000

Resource ID	Resource Name	Resource Type	Capacity Zone	Summer DRV MW	Winter DRV MW	Summer Qualified Capacity MW	Winter Qualified Capacity MW
12097	PTR-Precision Technologies	DR	Rest of Pool	0.077	0.077	0.083	0.083
12098	Sunday River Resort	DR	Maine	0.000	6.000	0.000	6.480
12101	Mount Sunapee Resort	DR	Rest of Pool	0.000	0.000	0.000	0.000
12102	Hartford Compressors, Inc.	DR	Rest of Pool	0.300	0.300	0.324	0.324
12105	GyrusACMI	DR	Rest of Pool	0.560	0.560	0.605	0.605
12106	Verso Paper Androscoggin	DR	Maine	31.500	31.500	34.020	34.020
12107	Babson College TICAP	DR-RTEG	Rest of Pool	0.268	0.268	0.289	0.289
12108	FIEC DIESEL	GEN	Maine	NULL	NULL	1.555	2.000
12109	Banta Direct Marketing Group	DR	Rest of Pool	1.000	0.700	1.080	0.756
12111	Algonquin Industries, Inc.	DR	Rest of Pool	0.600	0.600	0.648	0.648
12112	Perdue Pharma	DR	Rest of Pool	0.000	0.000	0.000	0.000
12113	Merritt on the River	DR-RTEG	Rest of Pool	0.230	0.230	0.248	0.248
12114	HO Penn Machinery Company	DR-RTEG	Rest of Pool	0.280	0.280	0.302	0.302
12122	Ascutney Mountain Resort	DR	Rest of Pool	0.000	0.000	0.000	0.000
12124	Sugarbush Resort	DR	Rest of Pool	0.000	0.000	0.000	0.000
12125	Bolton Valley Resort	DR	Rest of Pool	0.000	0.000	0.000	0.000
12127	Wausau Papers Otis Mill	DR	Maine	9.000	9.000	9.720	9.720

Resource ID	Resource Name	Resource Type	Capacity Zone	Summer DRV MW	Winter DRV MW	Summer Qualified Capacity MW	Winter Qualified Capacity MW
12128	Pats Peak Ski Resort	DR	Rest of Pool	0.000	0.000	0.000	0.000
12129	Brockton WTP TICAP	DR-RTEG	Rest of Pool	0.540	0.540	0.583	0.583
12130	Brockton Waste Water TICAP	DR-RTEG	Rest of Pool	0.540	0.540	0.583	0.583
12131	Lynn WWTP TICAP	DR-RTEG	Rest of Pool	1.620	1.620	1.750	1.750
12132	Cersosimo Lumber Company TICAP	DR-RTEG	Rest of Pool	0.315	0.315	0.340	0.340
12133	Mill River Lumber TICAP	DR-RTEG	Rest of Pool	0.900	0.900	0.972	0.972
12134	Fall River High School TICAP	DR-RTEG	Rest of Pool	0.459	0.459	0.496	0.496
12135	Tufts Medical Center TICAP	DR-RTEG	Rest of Pool	1.148	1.148	1.240	1.240
12136	UMass Medical - Memorial TICAP	DR-RTEG	Rest of Pool	1.530	1.530	1.652	1.652
12137	UMass Medical - Hahneman TICAP	DR-RTEG	Rest of Pool	0.383	0.383	0.414	0.414
12138	SBC-SNET Groton TICAP	DR-RTEG	Rest of Pool	0.092	0.092	0.099	0.099
12139	SBC-SNET Norwich TICAP	DR-RTEG	Rest of Pool	0.168	0.168	0.181	0.181
12140	Cascades Auburn	DR	Maine	3.420	3.420	3.694	3.694
12141	Building & Land Technology	DR-RTEG	Rest of Pool	0.200	0.140	0.216	0.151
12142	Miss Porter's School	DR-RTEG	Rest of Pool	0.250	0.175	0.270	0.189
12143	Cabot Addison 2	DR-RTEG	Rest of Pool	1.500	1.500	1.620	1.620
12144	Stratton Mountain	DR	Rest of Pool	0.000	4.000	0.000	4.320

Resource ID	Resource Name	Resource Type	Capacity Zone	Summer DRV MW	Winter DRV MW	Summer Qualified Capacity MW	Winter Qualified Capacity MW
12145	Summit at Plantsville	DR-RTEG	Rest of Pool	0.200	0.140	0.216	0.151
12146	Vermont Castings TICAP	DR	Rest of Pool	0.344	0.344	0.372	0.372
12147	Level 3 Communications TICAP	DR-RTEG	Rest of Pool	0.689	0.689	0.744	0.744
12148	Jiminy Peak Ski Resort	DR	Rest of Pool	0.000	0.000	0.000	0.000
12149	Wachusett Mountain Ski Area	DR	Rest of Pool	0.000	0.000	0.000	0.000
12150	Connecticut Children's Medical	DR-RTEG	Rest of Pool	0.413	0.413	0.446	0.446
12151	Hartford, N.Meadows & City Yd	DR-RTEG	Rest of Pool	0.200	0.200	0.216	0.216
12152	Hartford, McCock Building	DR-RTEG	Rest of Pool	0.143	0.143	0.154	0.154
12153	Hartford, Firehouses #4, #14	DR-RTEG	Rest of Pool	0.143	0.143	0.154	0.154
12154	Hartford, Hartford High	DR-RTEG	Rest of Pool	0.214	0.214	0.231	0.231
12155	Hartford, Weaver, Bamerd Brown	DR-RTEG	Rest of Pool	0.229	0.229	0.247	0.247
12156	Hartford, Buckeley	DR-RTEG	Rest of Pool	0.143	0.143	0.154	0.154
12157	Hartford, Police Headquarters	DR-RTEG	Rest of Pool	0.428	0.428	0.462	0.462
12159	Cooley Dickinson Hospital	DR-RTEG	Rest of Pool	1.301	1.301	1.405	1.405
12160	SCSU East Campus	DR-RTEG	Rest of Pool	1.176	1.176	1.270	1.270

Resource ID	Resource Name	Resource Type	Capacity Zone	Summer DRV MW	Winter DRV MW	Summer Qualified Capacity MW	Winter Qualified Capacity MW
12161	SCSU West Campus	DR-RTEG	Rest of Pool	0.504	0.504	0.544	0.544
12163	PPL GREAT WORKS - RED SHIELD	GEN	Maine	NULL	NULL	3.683	14.861
12168	HARRIS ENERGY	GEN-INTERMITTENT	Rest of Pool	NULL	NULL	0.000	1.037
12169	Pfizer PGRD, Kings Heights	DR-RTEG	Rest of Pool	0.000	0.000	0.000	0.000
12172	Shaw's-Willimantic	DR-RTEG	Rest of Pool	0.027	0.027	0.029	0.029
12173	Suffield Academy	DR-RTEG	Rest of Pool	0.050	0.050	0.054	0.054
12174	Cedar Lane Rehab and Health Ce	DR-RTEG	Rest of Pool	0.153	0.153	0.165	0.165
12175	Cablevision - Stratford	DR-RTEG	Rest of Pool	0.153	0.153	0.165	0.165
12178	Joseph Merritt & Company	DR-RTEG	Rest of Pool	0.107	0.107	0.116	0.116
12179	Pastanch LLC	DR	Rest of Pool	0.300	0.300	0.324	0.324
12180	BERKSHIRE COW POWER	GEN-INTERMITTENT	Rest of Pool	NULL	NULL	0.359	0.365
12181	Hartford CPL (Dunkin Donuts)	DR-RTEG	Rest of Pool	0.250	0.250	0.270	0.270
12182	Trident Alloys	DR	Rest of Pool	0.600	0.600	0.648	0.648
12183	C&S Distributors	DR-RTEG	Rest of Pool	0.100	0.100	0.108	0.108
12184	Smugglers Notch Resort	DR	Rest of Pool	0.000	0.000	0.000	0.000
12185	Luzenac America	DR	Rest of Pool	0.900	0.900	0.972	0.972
12186	Waybest Foods	DR	Rest of Pool	0.077	0.077	0.083	0.083
12187	Price Chopper - Putnam	DR-RTEG	Rest of Pool	0.047	0.047	0.051	0.051

Resource ID	Resource Name	Resource Type	Capacity Zone	Summer DRV MW	Winter DRV MW	Summer Qualified Capacity MW	Winter Qualified Capacity MW
12188	Marathon Healthcare - Prospect	DR-RTEG	Rest of Pool	0.115	0.115	0.124	0.124
12189	CT-OPM - Central CT Center B	DR-RTEG	Rest of Pool	0.077	0.077	0.083	0.083
12190	CT-OPM - Gateway CC NorthHaven	DR	Rest of Pool	0.077	0.077	0.083	0.083
12191	Whole Foods - Cheshire	DR-RTEG	Rest of Pool	0.135	0.135	0.146	0.146
12192	IMI Norgren	DR	Rest of Pool	0.077	0.077	0.083	0.083
12193	Waterbury Companies	DR	Rest of Pool	0.077	0.077	0.083	0.083
12194	Town of Cromwell	DR	Rest of Pool	0.090	0.090	0.097	0.097
12195	Roto-Frank Of America Inc	DR	Rest of Pool	0.225	0.225	0.243	0.243
12196	Cromwell Intermediate School	DR-RTEG	Rest of Pool	0.124	0.124	0.134	0.134
12197	Cromwell HS	DR	Rest of Pool	0.191	0.191	0.206	0.206
12198	University of Hartford UHMS	DR	Rest of Pool	0.077	0.077	0.083	0.083
12199	CREC-Two Rivers Magnet Middle	DR	Rest of Pool	0.172	0.172	0.186	0.186
12200	Shaw's - Vernon	DR-RTEG	Rest of Pool	0.027	0.027	0.029	0.029
12203	Shaw's - Newington	DR-RTEG	Rest of Pool	0.027	0.027	0.029	0.029
12207	CREC-Metropolitan Learning	DR	Rest of Pool	0.230	0.230	0.248	0.248
12208	Shaw's - Bristol	DR-RTEG	Rest of Pool	0.027	0.027	0.029	0.029

Resource ID	Resource Name	Resource Type	Capacity Zone	Summer DRV MW	Winter DRV MW	Summer Qualified Capacity MW	Winter Qualified Capacity MW
12209	Dorrie International	DR	Rest of Pool	0.077	0.077	0.083	0.083
12210	Cleary Millwork Corp	DR	Rest of Pool	0.077	0.077	0.083	0.083
12211	Seagroatt Wholesale	DR	Rest of Pool	0.077	0.077	0.083	0.083
12212	Central CT Co-Op	DR-RTEG	Rest of Pool	0.600	0.600	0.648	0.648
12213	Stevens Co Inc	DR	Rest of Pool	0.077	0.077	0.083	0.083
12214	East Hartford High School	DR	Rest of Pool	0.900	0.900	0.972	0.972
12215	East Hartford Middle School	DR	Rest of Pool	0.225	0.225	0.243	0.243
12216	Goodwin School	DR	Rest of Pool	0.100	0.100	0.108	0.108
12217	O'Connell School	DR	Rest of Pool	0.100	0.100	0.108	0.108
12219	Langford School	DR	Rest of Pool	0.100	0.100	0.108	0.108
12222	Conn International Baccalureat	DR	Rest of Pool	0.110	0.110	0.119	0.119
12224	BW Bishop & Sons	DR-RTEG	Rest of Pool	0.170	0.170	0.184	0.184
12226	Rockrimmon Country Club	DR-RTEG	Rest of Pool	0.280	0.280	0.302	0.302
12229	Guida-Seibert Dairy	DR	Rest of Pool	0.270	0.270	0.292	0.292
12230	Bretton Woods Ski Area	DR	Rest of Pool	0.000	0.000	0.000	0.000
12231	Dimension Polyant Sailcloth	DR	Rest of Pool	0.191	0.191	0.206	0.206
12244	Wildcat Mountain Ski Resort	DR	Rest of Pool	0.000	0.000	0.000	0.000
12245	Loon Mountain Ski Resort	DR	Rest of Pool	0.000	0.000	0.000	0.000

Resource ID	Resource Name	Resource Type	Capacity Zone	Summer DRV MW	Winter DRV MW	Summer Qualified Capacity MW	Winter Qualified Capacity MW
12246	Marathon Healthcare- New Haven	DR-RTEG	Rest of Pool	0.191	0.191	0.206	0.206
12247	Marathon Healthcare- Waterbury	DR-RTEG	Rest of Pool	0.172	0.172	0.186	0.186
12248	Marathon Healthcare - Norwalk	DR-RTEG	Rest of Pool	0.210	0.210	0.227	0.227
12249	Shaw's - West Hartford	DR-RTEG	Rest of Pool	0.027	0.027	0.029	0.029
12250	Shaw's - Clinton	DR-RTEG	Rest of Pool	0.027	0.027	0.029	0.029
12251	Shaw's - Canton	DR-RTEG	Rest of Pool	0.027	0.027	0.029	0.029
12252	Capstan Atlantic	DR	Rest of Pool	0.650	0.650	0.702	0.702
12253	Hartford Steam Company 2	DR	Rest of Pool	3.880	3.880	4.190	4.190
12254	Chelsea Place Care Center	DR-RTEG	Rest of Pool	0.153	0.153	0.165	0.165
12255	Trinity Hill Care Center	DR-RTEG	Rest of Pool	0.107	0.107	0.116	0.116
12256	Westside Care Center	DR-RTEG	Rest of Pool	0.115	0.115	0.124	0.124
12257	Shaw's - Manchester	DR-RTEG	Rest of Pool	0.027	0.027	0.029	0.029
12258	Shaw's - East Hartford	DR-RTEG	Rest of Pool	0.027	0.027	0.029	0.029
12260	Dedham Hilton Place	DR-RTEG	Rest of Pool	0.153	0.153	0.165	0.165
12261	Shaw's - Enfield	DR-RTEG	Rest of Pool	0.027	0.027	0.029	0.029
12262	Town of Monroe - Town Hall	DR-RTEG	Rest of Pool	0.153	0.153	0.165	0.165

Resource ID	Resource Name	Resource Type	Capacity Zone	Summer DRV MW	Winter DRV MW	Summer Qualified Capacity MW	Winter Qualified Capacity MW
12263	O'Brien School	DR	Rest of Pool	0.100	0.100	0.108	0.108
12264	Kettle Brook Care Center	DR-RTEG	Rest of Pool	0.168	0.168	0.181	0.181
12265	Wintonbury Care Center	DR-RTEG	Rest of Pool	0.099	0.099	0.107	0.107
12266	Graham Capital Management	DR-RTEG	Rest of Pool	0.147	0.147	0.159	0.159
12267	City of Stamford - Smith House	DR-RTEG	Rest of Pool	0.191	0.191	0.206	0.206
12268	Gems Sensors	DR	Rest of Pool	0.153	0.153	0.165	0.165
12269	Curagen 15 Commercial Street	DR-RTEG	Rest of Pool	0.000	0.000	0.000	0.000
12270	Curagen 322 E. Main St	DR-RTEG	Rest of Pool	0.000	0.000	0.000	0.000
12271	Saybrook Convalescent Hospital	DR-RTEG	Rest of Pool	0.153	0.153	0.165	0.165
12272	New Hartford - Antolini School	DR-RTEG	Rest of Pool	0.080	0.080	0.086	0.086
12274	GREEN MOUNTAIN DAIRY	GEN-INTERMITTENT	Rest of Pool	NULL	NULL	0.176	0.181
12275	Bombardier Aerospace	DR-RTEG	Rest of Pool	0.077	0.077	0.083	0.083
12276	Silver Springs Nursing Center	DR-RTEG	Rest of Pool	0.134	0.134	0.145	0.145
12282	Farmington Health Care Center	DR-RTEG	Rest of Pool	0.084	0.084	0.091	0.091
12283	Stop and Shop-W. Hartford	DR-RTEG	Rest of Pool	0.036	0.036	0.039	0.039

Resource ID	Resource Name	Resource Type	Capacity Zone	Summer DRV MW	Winter DRV MW	Summer Qualified Capacity MW	Winter Qualified Capacity MW
12284	Capewell S.Windsor n Cromwell	DR	Rest of Pool	0.115	0.115	0.124	0.124
12285	Bidwell Care Center	DR-RTEG	Rest of Pool	0.115	0.115	0.124	0.124
12286	Global Wire	DR	Rest of Pool	1.000	1.000	1.080	1.080
12287	Rand Whitney Newtown	DR	Rest of Pool	0.550	0.550	0.594	0.594
12288	KTI, Inc	DR	Rest of Pool	0.077	0.077	0.083	0.083
12289	Stop and Shop-Cannan	DR-RTEG	Rest of Pool	0.036	0.036	0.039	0.039
12290	Toray Plastics TICAP	DR-RTEG	Rest of Pool	0.000	0.000	0.000	0.000
12291	Waterville Valley	DR-RTEG	Rest of Pool	0.000	0.000	0.000	0.000
12292	CT-OPM - 69 Mountain Rd. Group	DR-RTEG	Rest of Pool	0.214	0.214	0.231	0.231
12293	Stop and Shop-Waterford	DR-RTEG	Rest of Pool	0.036	0.036	0.039	0.039
12294	Tudor Investments Elec Room	DR-RTEG	Rest of Pool	0.195	0.195	0.211	0.211
12295	Tudor Investments Cooling Towe	DR-RTEG	Rest of Pool	0.230	0.230	0.248	0.248
12296	The Keeney Manufacturing Co.	DR	Rest of Pool	0.585	0.585	0.632	0.632
12297	CT-OPM - Naugatuck Valley CC	DR	Rest of Pool	0.268	0.268	0.289	0.289
12298	ITW Anchor Fasteners	DR	Rest of Pool	0.360	0.360	0.389	0.389

Resource ID	Resource Name	Resource Type	Capacity Zone	Summer DRV MW	Winter DRV MW	Summer Qualified Capacity MW	Winter Qualified Capacity MW
12304	Thames Shipyard Farnsworth	DR-RTEG	Rest of Pool	0.350	0.350	0.378	0.378
12305	Thames Shipyard Ferry	DR-RTEG	Rest of Pool	0.200	0.200	0.216	0.216
12306	ABA PGT	DR	Rest of Pool	0.100	0.100	0.108	0.108
12307	Northfield MT Hermon	DR	Rest of Pool	0.300	0.300	0.324	0.324
12309	Silver Spring Country Club	DR-RTEG	Rest of Pool	0.165	0.165	0.178	0.178
12310	Town of Windsor	DR-RTEG	Rest of Pool	0.140	0.140	0.151	0.151
12311	ATP Health & Beauty Care	DR-RTEG	Rest of Pool	1.273	1.248	1.375	1.348
12314	Round Hill Club	DR-RTEG	Rest of Pool	0.212	0.212	0.229	0.229
12315	Round Hill Club #2	DR-RTEG	Rest of Pool	0.150	0.150	0.162	0.162
12316	Kaman Aerospace	DR-RTEG	Rest of Pool	0.300	0.300	0.324	0.324
12317	Rocky Hill Town Hall	DR-RTEG	Rest of Pool	0.250	0.250	0.270	0.270
12319	Rocky Hill Police Dept.	DR-RTEG	Rest of Pool	0.140	0.140	0.151	0.151
12320	Rocky Hill High School	DR	Rest of Pool	0.800	0.800	0.864	0.864
12321	Protein Sciences	DR-RTEG	Rest of Pool	0.300	0.300	0.324	0.324
12323	COVENTRY CLEAN ENERGY #4	GEN-INTERMITTENT	Rest of Pool	NULL	NULL	1.375	1.425
12324	We Care Environmental	DR	Rest of Pool	0.540	0.540	0.583	0.583
12325	Bake'n Joy	DR	Rest of Pool	0.172	0.172	0.186	0.186
12335	Good Harbor Fillet	DR	Rest of Pool	0.383	0.383	0.414	0.414
12336	Jannel Packaging Inc.	DR	Rest of Pool	0.268	0.268	0.289	0.289
12337	Munksjo Paper	DR	Rest of Pool	3.500	3.500	3.780	3.780

Resource ID	Resource Name	Resource Type	Capacity Zone	Summer DRV MW	Winter DRV MW	Summer Qualified Capacity MW	Winter Qualified Capacity MW
12339	Elektrisola	DR	Rest of Pool	0.500	0.500	0.540	0.540
12340	GE Aircraft Engines	DR	Rest of Pool	22.000	22.000	23.760	23.760
12350	Cape Pond Ice Co.	DR	Rest of Pool	0.383	0.383	0.414	0.414
12355	Polyfoam Corporation	DR	Rest of Pool	0.191	0.191	0.206	0.206
12356	Bliss Brothers Dairy	DR	Rest of Pool	0.230	0.230	0.248	0.248
12357	Taylor & Fenn South Windsor	DR	Rest of Pool	2.900	2.900	3.132	3.132
12367	WTXX Tribune TV	DR-RTEG	Rest of Pool	0.133	0.133	0.144	0.144
12368	Marandino Foods	DR	Rest of Pool	0.175	0.175	0.189	0.189
12370	Greenwich Country Club	DR-RTEG	Rest of Pool	0.320	0.320	0.346	0.346
12371	Bloomfield Market	DR-RTEG	Rest of Pool	0.150	0.150	0.162	0.162
12375	Stevenson Millwork	DR	Rest of Pool	0.225	0.225	0.243	0.243
12376	D. W. Clark, Inc. - East Bridg	DR	Rest of Pool	0.459	0.459	0.496	0.496
12377	D. W. Clark, Inc. - Taunton	DR	Rest of Pool	0.115	0.115	0.124	0.124
12382	Mendinstill	DR-RTEG	Rest of Pool	0.218	0.218	0.235	0.235
12383	Haynes Naugatuck	DR	Rest of Pool	1.000	1.000	1.080	1.080
12385	Partners - MGH Meter	DR-RTEG	Rest of Pool	1.790	1.790	1.933	1.933
12386	Webster Printing	DR	Rest of Pool	0.191	0.191	0.206	0.206
12387	Bradford Industries	DR	Rest of Pool	0.383	0.383	0.414	0.414
12388	Horizon Music	DR	Rest of Pool	0.191	0.191	0.206	0.206
12389	Saltus Press	DR	Rest of Pool	0.383	0.383	0.414	0.414

Resource ID	Resource Name	Resource Type	Capacity Zone	Summer DRV MW	Winter DRV MW	Summer Qualified Capacity MW	Winter Qualified Capacity MW
12390	Partners - MGH Meter 2	DR-RTEG	Rest of Pool	1.357	1.357	1.466	1.466
12391	Town of Fairfield-Police 2	DR-RTEG	Rest of Pool	0.115	0.115	0.124	0.124
12392	Abbott Terrace	DR-RTEG	Rest of Pool	0.240	0.200	0.259	0.216
12393	Laurel Ridge	DR-RTEG	Rest of Pool	0.180	0.180	0.194	0.194
12395	Haynes Deep River	DR	Rest of Pool	0.450	0.450	0.486	0.486
12396	Haynes Oxford	DR	Rest of Pool	0.450	0.450	0.486	0.486
12397	Haynes Seymour	DR	Rest of Pool	0.170	0.170	0.184	0.184
12400	NEMB	DR	Rest of Pool	0.120	0.120	0.130	0.130
12401	Stony Brook Emergency Generato	DR-RTEG	Rest of Pool	3.280	3.280	3.542	3.542
12404	MIT - TICAP	DR-RTEG	Rest of Pool	1.530	1.530	1.652	1.652
12406	Stanley Bostitch Clinton	DR	Rest of Pool	3.500	3.500	3.780	3.780
12407	Franklin Olin 1	DR-RTEG	Rest of Pool	0.400	0.400	0.432	0.432
12421	Workers Coop Union	DR-RTEG	Rest of Pool	0.175	0.175	0.189	0.189
12423	Grade A Market Norwalk	DR-RTEG	Rest of Pool	0.568	0.568	0.613	0.613
12425	Plainfield WPCA	DR-RTEG	Rest of Pool	0.100	0.100	0.108	0.108
12427	Winchester Wastewater Plant	DR	Rest of Pool	0.300	0.300	0.324	0.324
12450	NYPA - CMR	IMPORT	Rest of Pool	NULL	NULL	68.800	68.800
12451	NYPA - VT	IMPORT	Rest of Pool	NULL	NULL	15.300	15.300
12452	VJO - Highgate	IMPORT	Rest of Pool	NULL	NULL	225.000	225.000
12453	VJO - Phase I/II	IMPORT	Rest of Pool	NULL	NULL	110.000	110.000
12454	Lievre River Project - Import	IMPORT	Rest of Pool	NULL	NULL	240.000	240.000

Resource ID	Resource Name	Resource Type	Capacity Zone	Summer DRV MW	Winter DRV MW	Summer Qualified Capacity MW	Winter Qualified Capacity MW
12455	Erie Boulevard Hydropower - Import	IMPORT	Rest of Pool	NULL	NULL	697.000	697.000
12500	Thomas A. Watson	GEN	Rest of Pool	NULL	NULL	105.200	114.800
12504	Devon 15-18	GEN	Rest of Pool	NULL	NULL	187.600	187.600
12505	Middletown 12-15	GEN	Rest of Pool	NULL	NULL	186.000	186.000
12509	UNH Power Plant	GEN	Rest of Pool	NULL	NULL	2.000	2.000
12510	Swanton Gas Turbine 1	GEN	Rest of Pool	NULL	NULL	20.000	20.000
12511	Swanton Gas Turbine 2	GEN	Rest of Pool	NULL	NULL	20.000	20.000
12521	Lowell Power Reactivation	GEN	Rest of Pool	NULL	NULL	73.104	74.000
12524	Cos Cob 13&14	GEN	Rest of Pool	NULL	NULL	34.000	34.000
12526	Pierce	GEN	Rest of Pool	NULL	NULL	75.000	87.000
12528	John Street #5	GEN	Rest of Pool	NULL	NULL	1.900	1.834
12530	Sheffield Wind Farm	GEN-INTERMITTENT	Rest of Pool	NULL	NULL	10.000	17.000
12549	DFC-ERG Milford	GEN	Rest of Pool	NULL	NULL	7.800	7.800
12551	Kibby Wind Power	GEN-INTERMITTENT	Maine	NULL	NULL	20.400	47.300
12553	Covanta Haverhill Landfill Gas Engine	GEN	Rest of Pool	NULL	NULL	0.000	1.517
12555	Ansonia Generating Facility	GEN	Rest of Pool	NULL	NULL	60.000	60.000
12564	Waterbury Generation Facility	GEN	Rest of Pool	NULL	NULL	95.700	95.700

Resource ID	Resource Name	Resource Type	Capacity Zone	Summer DRV MW	Winter DRV MW	Summer Qualified Capacity MW	Winter Qualified Capacity MW
12580	CL&P - Conservation & Load Management (CL&M) - Demand Response Project	DR	Rest of Pool	14.000	14.000	15.120	15.120
12581	CL&P - Conservation & Load Management (CL&M) - Energy Efficiency Project	DR	Rest of Pool	153.293	153.293	165.556	165.556
12582	CL&P - Conservation & Load Management (CL&M) - Real-Time Emer Gen Project	DR-RTEG	Rest of Pool	18.000	18.000	19.440	19.440
12583	CL&P Distributed Generation FCM 2010	DR	Rest of Pool	31.696	31.696	34.232	34.232
12584	Conservation and Load Management Program	DR	Rest of Pool	6.923	6.923	7.477	7.477
12586	Efficiency Maine Residential Efficient Products	DR	Maine	19.220	19.220	20.758	20.758
12590	Ameresco CT DSM	DR	Rest of Pool	3.988	3.988	4.307	4.307
12592	UI Demand Response with Curtailment Programs	DR	Rest of Pool	11.120	11.120	12.010	12.010

Resource ID	Resource Name	Resource Type	Capacity Zone	Summer DRV MW	Winter DRV MW	Summer Qualified Capacity MW	Winter Qualified Capacity MW
12594	UI Demand Response with Emergency Generation Programs	DR-RTEG	Rest of Pool	19.500	19.500	21.060	21.060
12597	Cambridge Energy Alliance	DR	Rest of Pool	2.176	2.176	2.350	2.350
12598	Cambridge Energy Alliance	DR	Rest of Pool	10.279	10.279	11.101	11.101
12599	Hospitals & Utility Backup Generation	DR-RTEG	Rest of Pool	0.186	0.186	0.201	0.201
12600	UI Conservation and Load Management Programs	DR	Rest of Pool	32.040	32.040	34.603	34.603
12604	Real-Time Demand Response - ME	DR	Maine	6.600	6.600	7.128	7.128
12605	Real-Time Demand Response - ME	DR	Maine	1.600	1.600	1.728	1.728
12606	Real-Time Demand Response - ME	DR	Maine	3.800	3.800	4.104	4.104
12607	Real-Time Demand Response - ME	DR	Maine	30.000	30.000	32.400	32.400
12608	Real-Time Demand Response - ME	DR	Maine	20.000	20.000	21.600	21.600

Resource ID	Resource Name	Resource Type	Capacity Zone	Summer DRV MW	Winter DRV MW	Summer Qualified Capacity MW	Winter Qualified Capacity MW
12609	Real-Time Demand Response - ME	DR	Maine	20.000	20.000	21.600	21.600
12610	Real-Time Demand Response - ME	DR	Maine	20.000	20.000	21.600	21.600
12611	Real-Time Demand Response - ME	DR	Maine	10.000	10.000	10.800	10.800
12612	Real-Time Demand Response - NEMASS Boston	DR	Rest of Pool	46.700	37.060	50.436	40.025
12613	Real-Time Demand Response - NEMASS Boston	DR	Rest of Pool	13.899	10.821	15.011	11.687
12614	Real-Time Demand Response - NEMASS Boston	DR	Rest of Pool	32.500	27.639	35.100	29.850
12615	Real-Time Demand Response - NH	DR	Rest of Pool	11.300	11.300	12.204	12.204
12616	Real-Time Demand Response - NH	DR	Rest of Pool	2.800	2.800	3.024	3.024
12617	Real-Time Demand Response - NH	DR	Rest of Pool	6.600	6.600	7.128	7.128
12618	Real-Time Demand Response - RI	DR	Rest of Pool	17.000	13.597	18.360	14.685

Resource ID	Resource Name	Resource Type	Capacity Zone	Summer DRV MW	Winter DRV MW	Summer Qualified Capacity MW	Winter Qualified Capacity MW
12619	Real-Time Demand Response - RI	DR	Rest of Pool	4.200	3.390	4.536	3.661
12620	Real-Time Demand Response - RI	DR	Rest of Pool	9.800	7.856	10.584	8.484
12621	Real-Time Demand Response - SEMASS	DR	Rest of Pool	23.599	18.901	25.487	20.413
12622	Real-Time Demand Response - SEMASS	DR	Rest of Pool	7.300	5.842	7.884	6.309
12623	Real-Time Demand Response - SEMASS	DR	Rest of Pool	17.200	13.716	18.576	14.813
12624	Real-Time Demand Response - VT	DR	Rest of Pool	4.600	4.600	4.968	4.968
12625	Real-Time Demand Response - VT	DR	Rest of Pool	2.200	2.200	2.376	2.376
12626	Real-Time Demand Response - VT	DR	Rest of Pool	3.800	3.800	4.104	4.104
12627	Real-Time Demand Response - WCMA	DR	Rest of Pool	42.600	34.094	46.008	36.822
12628	Real-Time Demand Response - WCMA	DR	Rest of Pool	10.500	8.394	11.340	9.066

Resource ID	Resource Name	Resource Type	Capacity Zone	Summer DRV MW	Winter DRV MW	Summer Qualified Capacity MW	Winter Qualified Capacity MW
12629	Real-Time Demand Response - WCMA	DR	Rest of Pool	24.800	19.858	26.784	21.447
12633	Real-Time Emergency Generation - CT	DR-RTEG	Rest of Pool	2.700	2.700	2.916	2.916
12634	Real-Time Emergency Generation - CT	DR-RTEG	Rest of Pool	4.800	4.800	5.184	5.184
12636	Real-Time Emergency Generation - ME	DR-RTEG	Maine	9.800	9.800	10.584	10.584
12637	Real-Time Emergency Generation - ME	DR-RTEG	Maine	2.500	2.500	2.700	2.700
12638	Real-Time Emergency Generation - ME	DR-RTEG	Maine	5.700	5.700	6.156	6.156
12639	Real-Time Emergency Generation - NEMASS Boston	DR-RTEG	Rest of Pool	37.099	31.105	40.067	33.593
12640	Real-Time Emergency Generation - NEMASS Boston	DR-RTEG	Rest of Pool	12.000	9.894	12.960	10.686
12641	Real-Time Emergency Generation - NEMASS Boston	DR-RTEG	Rest of Pool	28.000	23.463	30.240	25.340

Resource ID	Resource Name	Resource Type	Capacity Zone	Summer DRV MW	Winter DRV MW	Summer Qualified Capacity MW	Winter Qualified Capacity MW
12642	Real-Time Emergency Generation - NH	DR-RTEG	Rest of Pool	12.100	12.100	13.068	13.068
12643	Real-Time Emergency Generation - NH	DR-RTEG	Rest of Pool	4.200	4.200	4.536	4.536
12644	Real-Time Emergency Generation - NH	DR-RTEG	Rest of Pool	9.800	9.800	10.584	10.584
12645	Real-Time Emergency Generation - RI	DR-RTEG	Rest of Pool	20.200	17.203	21.816	18.579
12646	Real-Time Emergency Generation - RI	DR-RTEG	Rest of Pool	6.300	5.328	6.804	5.754
12647	Real-Time Emergency Generation - RI	DR-RTEG	Rest of Pool	14.900	12.632	16.092	13.643
12648	Real-Time Emergency Generation - SEMASS	DR-RTEG	Rest of Pool	25.400	21.512	27.432	23.233
12649	Real-Time Emergency Generation - SEMASS	DR-RTEG	Rest of Pool	5.000	4.271	5.400	4.613
12650	Real-Time Emergency Generation - SEMASS	DR-RTEG	Rest of Pool	11.400	9.699	12.312	10.475

Resource ID	Resource Name	Resource Type	Capacity Zone	Summer DRV MW	Winter DRV MW	Summer Qualified Capacity MW	Winter Qualified Capacity MW
12651	Real-Time Emergency Generation - VT	DR-RTEG	Rest of Pool	4.800	4.800	5.184	5.184
12652	Real-Time Emergency Generation - VT	DR-RTEG	Rest of Pool	1.300	1.300	1.404	1.404
12653	Real-Time Emergency Generation - VT	DR-RTEG	Rest of Pool	3.300	3.300	3.564	3.564
12654	Real-Time Emergency Generation - WCMA	DR-RTEG	Rest of Pool	28.300	24.007	30.564	25.928
12655	Real-Time Emergency Generation - WCMA	DR-RTEG	Rest of Pool	7.100	6.047	7.668	6.531
12656	Real-Time Emergency Generation - WCMA	DR-RTEG	Rest of Pool	16.500	13.989	17.820	15.108
12657	Unitil CORE Energy Efficiency Programs	DR	Rest of Pool	1.194	1.194	1.290	1.290
12659	Real Time DR Resources-CT	DR	Rest of Pool	2.430	2.430	2.624	2.624
12661	Real Time EG Resources-CT	DR-RTEG	Rest of Pool	2.673	2.673	2.887	2.887
12662	Real Time EG Resources-RI	DR-RTEG	Rest of Pool	3.078	3.078	3.324	3.324

Resource ID	Resource Name	Resource Type	Capacity Zone	Summer DRV MW	Winter DRV MW	Summer Qualified Capacity MW	Winter Qualified Capacity MW
12666	Ameresco NEMA Emergency Generator DR	DR-RTEG	Rest of Pool	0.608	0.608	0.657	0.657
12668	Ameresco NEMA Real Time DR	DR	Rest of Pool	0.608	0.608	0.657	0.657
12670	ngrid_nema_fca1_eodr	DR	Rest of Pool	23.400	23.400	25.272	25.272
12671	ngrid_nh_fca1_eodr	DR	Rest of Pool	1.900	1.900	2.052	2.052
12672	ngrid_ri_fca1_eodr	DR	Rest of Pool	34.000	34.000	36.720	36.720
12673	ngrid_sema_fca1_eodr	DR	Rest of Pool	31.600	31.600	34.128	34.128
12674	ngrid_wcma_fca1_eodr	DR	Rest of Pool	41.600	41.600	44.928	44.928
12684	NSTAR EE NEMA	DR	Rest of Pool	76.000	76.000	82.080	82.080
12685	NSTAR EE SEMA	DR	Rest of Pool	19.001	19.001	20.521	20.521
12689	Ameresco SEMA Emergency Generator DR	DR-RTEG	Rest of Pool	0.608	0.608	0.657	0.657
12691	Ameresco SEMA Real Time DR	DR	Rest of Pool	0.608	0.608	0.657	0.657
12693	PSNH CORE Energy Efficiency Programs	DR	Rest of Pool	24.732	24.732	26.711	26.711
12694	Acushnet Company - Ball Plant II - Combined Heat and Power Project	DR	Rest of Pool	2.000	2.000	2.160	2.160

Resource ID	Resource Name	Resource Type	Capacity Zone	Summer DRV MW	Winter DRV MW	Summer Qualified Capacity MW	Winter Qualified Capacity MW
12695	Comverge CoolSentry	DR	Rest of Pool	9.202	9.202	9.938	9.938
12696	7.9 MW CHP Plant	DR	Rest of Pool	10.000	10.000	10.800	10.800
12705	Cape Light Compact Energy Efficiency Portfolio	DR	Rest of Pool	11.165	11.165	12.058	12.058
12714	Electricity Supply Load Response CNE	DR-RTEG	Rest of Pool	2.100	2.100	2.268	2.268
12718	Electricity Supply Load Response CNE	DR-RTEG	Rest of Pool	6.300	6.300	6.804	6.804
12722	Electricity Supply Load Response CNE	DR-RTEG	Rest of Pool	5.600	5.600	6.048	6.048
12726	Electricity Supply Load Response CNE	DR-RTEG	Rest of Pool	5.600	5.600	6.048	6.048
12730	Electricity Supply Load Response CNE	DR-RTEG	Maine	3.500	3.500	3.780	3.780
12734	Electricity Supply Load Response CNE	DR-RTEG	Rest of Pool	3.500	3.500	3.780	3.780
12738	Electricity Supply Load Response CNE	DR-RTEG	Rest of Pool	5.000	5.000	5.400	5.400
12741	Electricity Supply Load Response CNE	DR-RTEG	Rest of Pool	2.800	2.800	3.024	3.024

Resource ID	Resource Name	Resource Type	Capacity Zone	Summer DRV MW	Winter DRV MW	Summer Qualified Capacity MW	Winter Qualified Capacity MW
12749	Bridgewater Correctional Complex Cogeneration	DR	Rest of Pool	1.307	1.307	1.412	1.412
12752	Norfolk/Walpole Correctional Complex Cogeneration	DR	Rest of Pool	1.222	1.222	1.320	1.320
12753	MA SEMA state colleges	DR	Rest of Pool	0.136	0.136	0.147	0.147
12754	Tewksbury State Hospital Cogenerator	DR	Rest of Pool	0.732	0.732	0.791	0.791
12757	NHEC Energy Efficiency Programs	DR	Rest of Pool	0.630	0.630	0.680	0.680
12763	ECS-Critical Peak#1-NEMASS(A)	DR	Rest of Pool	2.000	2.000	2.160	2.160
12764	ECS-Critical Peak#10-Connecticut(E)	DR	Rest of Pool	2.000	2.000	2.160	2.160
12768	ECS-Critical Peak#2-NEMASS(B)	DR	Rest of Pool	2.000	2.000	2.160	2.160
12769	ECS-Critical Peak#3-NEMASS-C	DR	Rest of Pool	2.000	2.000	2.160	2.160
12770	ECS-Critical Peak#4-NEMASS(D)	DR	Rest of Pool	2.000	2.000	2.160	2.160

Resource ID	Resource Name	Resource Type	Capacity Zone	Summer DRV MW	Winter DRV MW	Summer Qualified Capacity MW	Winter Qualified Capacity MW
12771	ECS-Critical Peak#5-NEMASS(E)	DR	Rest of Pool	2.000	2.000	2.160	2.160
12772	ECS-Critical Peak#6-Connecticut(A)	DR	Rest of Pool	2.000	2.000	2.160	2.160
12773	ECS-Critical Peak#7-Connecticut(B)	DR	Rest of Pool	2.000	2.000	2.160	2.160
12774	ECS-Critical Peak#8-Connecticut(C)	DR	Rest of Pool	2.000	2.000	2.160	2.160
12775	ECS-Critical Peak#9-Connecticut(D)	DR	Rest of Pool	2.000	2.000	2.160	2.160
12776	Multiple projects	DR	Rest of Pool	1.999	1.999	2.159	2.159
12779	CPLN CT On-Peak	DR	Rest of Pool	16.494	11.555	17.814	12.479
12780	CPLN CT RT-DR	DR	Rest of Pool	21.955	15.368	23.711	16.597
12781	CPLN CT RT-EG	DR-RTEG	Rest of Pool	44.700	31.289	48.276	33.792
12786	CSG Aggregation of DG and 24 hr lighting EE - NEMA1	DR	Rest of Pool	1.508	1.508	1.629	1.629
12790	CSG Aggregation of DG and 24 hr lighting EE -RI	DR	Rest of Pool	0.571	0.571	0.617	0.617
12791	CSG Aggregation of DG and 24 hr lighting EE - SEMA1	DR	Rest of Pool	1.405	1.405	1.517	1.517

Resource ID	Resource Name	Resource Type	Capacity Zone	Summer DRV MW	Winter DRV MW	Summer Qualified Capacity MW	Winter Qualified Capacity MW
12798	CSG Aggregation of DG and 24 hr lighting EE - VT	DR	Rest of Pool	0.700	0.700	0.756	0.756
12799	CSG Aggregation of DG and 24 hr lighting EE - WCMA1	DR	Rest of Pool	2.000	2.000	2.160	2.160
12801	UES CORE Energy Efficiency Programs	DR	Rest of Pool	1.749	1.749	1.889	1.889
12802	University of Massachusetts Central Heating Plant	DR	Rest of Pool	9.500	9.500	10.260	10.260
12805	University of Rhode Island - Energy Saving Performance Contract	DR	Rest of Pool	1.000	1.000	1.080	1.080
12806	WMECO - Conservation & Load Management (CL&M) - Energy Efficiency Project	DR	Rest of Pool	12.350	12.350	13.338	13.338
12807	CPLN ME RT-DR	DR	Maine	4.500	3.150	4.860	3.402
12808	CPLN ME RT-EG	DR-RTEG	Maine	4.500	3.150	4.860	3.402
12809	CPLN NH RT-DR	DR	Rest of Pool	4.397	3.648	4.749	3.940
12810	CPLN NH RT-EG	DR-RTEG	Rest of Pool	6.000	4.200	6.480	4.536
12811	CPLN RI RT-DR	DR	Rest of Pool	5.846	4.946	6.314	5.342
12812	CPLN RI RT-EG	DR-RTEG	Rest of Pool	9.000	6.300	9.720	6.804
12813	CPLN VT RT-DR	DR	Rest of Pool	3.491	2.891	3.770	3.122

Resource ID	Resource Name	Resource Type	Capacity Zone	Summer DRV MW	Winter DRV MW	Summer Qualified Capacity MW	Winter Qualified Capacity MW
12814	CPLN VT RT-EG	DR-RTEG	Rest of Pool	3.000	2.100	3.240	2.268
12815	Massachusetts CoolSentry	DR	Rest of Pool	53.373	53.373	57.643	57.643
12816	Massachusetts CoolSentry	DR	Rest of Pool	52.452	52.452	56.648	56.648
12817	Massachusetts CoolSentry	DR	Rest of Pool	4.601	4.601	4.969	4.969
12822	Burlington Electric Department - On-Peak Efficiency	DR	Rest of Pool	2.615	2.615	2.824	2.824
12832	CPLN MA NEMA OP	DR	Rest of Pool	9.301	6.690	10.045	7.225
12833	CPLN MA NEMA RT-DR	DR	Rest of Pool	9.571	7.932	10.337	8.567
12834	CPLN MA NEMA RT-EG	DR-RTEG	Rest of Pool	22.922	16.660	24.756	17.993
12835	CPLN MA SEMA OP	DR	Rest of Pool	7.595	5.316	8.203	5.741
12836	CPLN MA SEMA RT-DR	DR	Rest of Pool	11.102	9.303	11.990	10.047
12837	CPLN MA SEMA RT-EG	DR-RTEG	Rest of Pool	13.800	9.660	14.904	10.433
12838	CPLN MA WC OP	DR	Rest of Pool	7.595	5.316	8.203	5.741
12839	CPLN MA WC RT-DR	DR	Rest of Pool	9.069	6.348	9.795	6.856
12840	CPLN MA WC RT-EG	DR-RTEG	Rest of Pool	15.700	10.990	16.956	11.869
12841	CPLN ME OP	DR	Maine	1.900	1.330	2.052	1.436
12842	CPLN NH OP	DR	Rest of Pool	1.900	1.329	2.052	1.435
12843	CPLN RI OP	DR	Rest of Pool	3.096	2.168	3.344	2.341
12844	CPLN VT OP	DR	Rest of Pool	1.900	1.330	2.052	1.436

Resource ID	Resource Name	Resource Type	Capacity Zone	Summer DRV MW	Winter DRV MW	Summer Qualified Capacity MW	Winter Qualified Capacity MW
12845	Vermont Efficiency Portfolio	DR	Rest of Pool	48.150	48.150	52.002	52.002
13442	Hartford Courant Broad	DR-RTEG	Rest of Pool	0.600	0.600	0.648	0.648
13443	Hartford Courant Wawarme	DR-RTEG	Rest of Pool	0.400	0.400	0.432	0.432
13453	Cavallero Plastics	DR	Rest of Pool	0.500	0.500	0.540	0.540
13455	Smurfit Stone	DR	Rest of Pool	6.000	6.000	6.480	6.480
13464	Middlesex & Wadsworth	DR-RTEG	Rest of Pool	0.130	0.100	0.140	0.108
13465	Torrington Middle School	DR-RTEG	Rest of Pool	0.175	0.125	0.189	0.135
13466	Thomaston High School	DR	Rest of Pool	0.250	0.210	0.270	0.227
13467	Vogel-Wetmore Elementary	DR-RTEG	Rest of Pool	0.100	0.100	0.108	0.108
13476	City of Torrington	DR-RTEG	Rest of Pool	0.125	0.100	0.135	0.108
13481	Gladeview & Torrington	DR-RTEG	Rest of Pool	0.135	0.100	0.146	0.108
13496	Rogers Manufacturing Co.	DR	Rest of Pool	0.700	0.700	0.756	0.756
13502	Level 3 Comm - 300 Windsor	DR-RTEG	Rest of Pool	0.840	0.840	0.907	0.907
13513	Birk Manufacturing - East Lyme	DR	Rest of Pool	0.070	0.070	0.076	0.076
13541	Toray Plastics America - 1	DR-RTEG	Rest of Pool	12.400	12.400	13.392	13.392
13542	Toray Plastics America - 2	DR-RTEG	Rest of Pool	2.500	2.500	2.700	2.700

Resource ID	Resource Name	Resource Type	Capacity Zone	Summer DRV MW	Winter DRV MW	Summer Qualified Capacity MW	Winter Qualified Capacity MW
13544	Cabot Creamery Cooperative	DR	Rest of Pool	0.525	0.525	0.567	0.567
13546	Holiday Inn Rutland	DR	Rest of Pool	0.070	0.070	0.076	0.076
13561	Clariant Corp	DR	Rest of Pool	3.900	3.900	4.212	4.212
13664	JOHN STREET #3	GEN	Rest of Pool	NULL	NULL	2.000	2.000
13665	JOHN STREET #4	GEN	Rest of Pool	NULL	NULL	2.000	2.000
13669	Manchester Methane LLC East Windsor Facility	GEN-INTERMITTENT	Rest of Pool	NULL	NULL	1.306	0.955
13673	MATEP (DIESEL)	GEN	Rest of Pool	NULL	NULL	19.260	19.491
13675	MATEP (COMBINED CYCLE)	GEN	Rest of Pool	NULL	NULL	45.662	48.300
13703	Verso VCG1	GEN	Maine	NULL	NULL	45.042	56.196
13704	Verso VCG2	GEN	Maine	NULL	NULL	43.852	55.006
13705	Verso VCG3	GEN	Maine	NULL	NULL	43.027	54.181
13725	Precision Lumber, Inc	DR	Rest of Pool	0.750	0.750	0.810	0.810
13727	Norampac, Inc	DR	Rest of Pool	0.800	0.800	0.864	0.864
13773	Concord Monitor	DR-RTEG	Rest of Pool	0.450	0.450	0.486	0.486
13806	Waldo County General Hospital	DR-RTEG	Maine	0.300	0.300	0.324	0.324
13845	Mt. Mansfield Television, Inc.	DR-RTEG	Rest of Pool	0.300	0.300	0.324	0.324
13939	MSAD #17	DR-RTEG	Maine	0.500	0.500	0.540	0.540
13957	Immunex RI Corp. 12 KV	DR-RTEG	Rest of Pool	1.100	1.000	1.188	1.080
13965	Amica Mutual Insurance Company	DR-RTEG	Rest of Pool	1.000	0.750	1.080	0.810

Resource ID	Resource Name	Resource Type	Capacity Zone	Summer DRV MW	Winter DRV MW	Summer Qualified Capacity MW	Winter Qualified Capacity MW
13966	Citizens Bank - #33095	DR-RTEG	Rest of Pool	1.400	1.100	1.512	1.188
13967	Citizens Bank - Ops Center	DR-RTEG	Rest of Pool	1.000	1.000	1.080	1.080
13968	Ocean State Job Lot Distr Ctr	DR-RTEG	Rest of Pool	0.650	0.650	0.702	0.702
13970	Chase Corp. - Webster	DR	Rest of Pool	0.200	0.200	0.216	0.216
13971	Chase Corp. - Randolph	DR	Rest of Pool	0.450	0.450	0.486	0.486
13972	Toray Plastics America Baptist	DR	Rest of Pool	1.050	1.050	1.134	1.134
13973	Billerica (Ma), Town of	DR-RTEG	Rest of Pool	0.625	0.625	0.675	0.675
13975	Corriveau Hydroelectric LLC	GEN	Maine	NULL	NULL	0.045	0.198
13979	Immunex RI Corp. 34KV	DR-RTEG	Rest of Pool	7.000	5.800	7.560	6.264
13985	Rumford Paper Company	DR	Maine	20.000	20.000	21.600	21.600
14048	Lincoln Paper and Tissue	DR	Maine	5.000	5.000	5.400	5.400
14051	Citizens Bank Medford	DR-RTEG	Rest of Pool	0.850	0.650	0.918	0.702
14074	Philips Medical Systems	DR-RTEG	Rest of Pool	0.260	0.260	0.281	0.281
14087	MAT3	GEN	Rest of Pool	NULL	NULL	18.509	18.065
14094	Abbott Action Packaging	DR	Rest of Pool	0.400	0.400	0.432	0.432
14134	MONTAGNE FARM	GEN	Rest of Pool	NULL	NULL	0.260	0.219

Resource ID	Resource Name	Resource Type	Capacity Zone	Summer DRV MW	Winter DRV MW	Summer Qualified Capacity MW	Winter Qualified Capacity MW
14143	Billerica (MA), Town - Water	DR-RTEG	Rest of Pool	0.750	0.750	0.810	0.810
14159	City of Attleboro Waste Water	DR-RTEG	Rest of Pool	0.450	0.450	0.486	0.486
14163	Aetna - Windsor Meter	DR	Rest of Pool	1.147	1.147	1.239	1.239
14217	NORTHFIELD MOUNTAIN 1	GEN	Rest of Pool	NULL	NULL	270.000	270.000
14218	NORTHFIELD MOUNTAIN 2	GEN	Rest of Pool	NULL	NULL	270.000	270.000
14219	NORTHFIELD MOUNTAIN 3	GEN	Rest of Pool	NULL	NULL	270.000	270.000
14220	NORTHFIELD MOUNTAIN 4	GEN	Rest of Pool	NULL	NULL	270.000	270.000
14271	Ameresco Northampton	GEN	Rest of Pool	NULL	NULL	0.000	0.000
14272	Madison Paper Ind.	DR	Maine	32.500	32.500	35.100	35.100
14301	Backyard Farms	DR	Maine	0.000	11.000	0.000	11.880
14372	Rochester [MA], Town of	DR	Rest of Pool	0.430	0.430	0.464	0.464
14373	Sysco Food Services	DR-RTEG	Maine	0.550	0.550	0.594	0.594
14484	TJX - Connecticut UI	DR	Rest of Pool	0.600	0.600	0.648	0.648
14532	Mary Wade Home, Inc	DR-RTEG	Rest of Pool	0.100	0.100	0.108	0.108
14542	Real-Time EG Resources NEMA	DR-RTEG	Rest of Pool	1.595	1.595	1.723	1.723
14543	Real-Time EG Resources SEMA	DR-RTEG	Rest of Pool	1.595	1.595	1.723	1.723

Resource ID	Resource Name	Resource Type	Capacity Zone	Summer DRV MW	Winter DRV MW	Summer Qualified Capacity MW	Winter Qualified Capacity MW
14544	Real-Time EG Resources WCMA	DR-RTEG	Rest of Pool	0.798	0.798	0.862	0.862
14552	Non-UI Territory Demand Response with Curtailment Programs	DR	Rest of Pool	0.880	0.880	0.950	0.950
14553	Non-UI Territory Demand Response with Curtailment Programs, ME	DR	Maine	0.440	0.440	0.475	0.475
14554	Non-UI Territory Demand Response with Curtailment Programs, NEMA	DR	Rest of Pool	0.110	0.110	0.119	0.119
14555	Non-UI Territory Demand Response with Curtailment Programs, NH	DR	Rest of Pool	1.650	1.650	1.782	1.782
14556	Non-UI Territory Demand Response with Curtailment Programs, RI	DR	Rest of Pool	0.660	0.660	0.713	0.713
14557	Non-UI Territory Demand Response with Curtailment Programs, SEMA	DR	Rest of Pool	0.990	0.990	1.069	1.069
14558	Non-UI Territory Demand Response with Curtailment Programs, VT	DR	Rest of Pool	0.110	0.110	0.119	0.119

Resource ID	Resource Name	Resource Type	Capacity Zone	Summer DRV MW	Winter DRV MW	Summer Qualified Capacity MW	Winter Qualified Capacity MW
14559	Non-UI Territory Conservation and Load Management Programs, WCMA	DR	Rest of Pool	1.599	1.599	1.727	1.727
14560	Non-UI Territory Conservation and Load Management Programs, CT	DR	Rest of Pool	1.599	1.599	1.727	1.727
14564	Non-UI Territory Conservation and Load Management Programs, RI	DR	Rest of Pool	1.599	1.599	1.727	1.727
14565	Non-UI Territory Conservation and Load Management Programs, SEMA	DR	Rest of Pool	1.599	1.599	1.727	1.727
14567	UTC Multiple Projects II	DR	Rest of Pool	5.000	5.000	5.400	5.400
14579	FGE Energy Efficiency Portfolio 2011	DR	Rest of Pool	0.393	0.393	0.424	0.424
14580	UES Energy Efficiency Portfolio 2011	DR	Rest of Pool	1.076	1.076	1.162	1.162
14584	UI Hot Water Heater and Timer Programs OP FCA2	DR	Rest of Pool	1.150	1.150	1.242	1.242
14590	Longfellow Wind Project	GEN-INTERMITTENT	Maine	NULL	NULL	11.000	22.000
14595	Granite Reliable Power	GEN-INTERMITTENT	Rest of Pool	NULL	NULL	29.900	42.900

Resource ID	Resource Name	Resource Type	Capacity Zone	Summer DRV MW	Winter DRV MW	Summer Qualified Capacity MW	Winter Qualified Capacity MW
14599	Rhode Island LFG Genco, LLC - ST	GEN	Rest of Pool	NULL	NULL	26.000	26.000
14610	Princeton Wind Farm Project	GEN-INTERMITTENT	Rest of Pool	NULL	NULL	0.667	1.257
14614	Kleen Energy	GEN	Rest of Pool	NULL	NULL	620.000	620.000
14619	Rhode Island LFG Genco, LLC - ST #2	GEN	Rest of Pool	NULL	NULL	11.000	11.000
14623	Valley Hydro (Station No. 5)	GEN-INTERMITTENT	Rest of Pool	NULL	NULL	0.420	0.520
14652	Templeton Wind Turbine	GEN-INTERMITTENT	Rest of Pool	NULL	NULL	0.253	0.401
14661	Berkshire Wind Power Project	GEN-INTERMITTENT	Rest of Pool	NULL	NULL	2.576	6.988
14663	WMRE Crossroads	GEN	Maine	NULL	NULL	3.000	3.000
14665	Record Hill Wind	GEN-INTERMITTENT	Maine	NULL	NULL	13.600	16.700
14666	Concord Steam_1	GEN	Rest of Pool	NULL	NULL	14.000	14.000
14688	BEMI Ontario Assets	IMPORT	Rest of Pool	NULL	NULL	808.000	808.000
14706	Kimberly-Clark Corp Energy Independence Project	GEN	Rest of Pool	NULL	NULL	9.450	14.000
14759	Lighttower	DR-RTEG	Rest of Pool	0.600	0.600	0.648	0.648
15802	New FCA NEMA Resource	DR	Rest of Pool	0.000	0.000	0.000	0.000
15815	New RTDR Resource - Freeport-McMoRan	DR	Rest of Pool	0.000	0.000	0.000	0.000

Resource ID	Resource Name	Resource Type	Capacity Zone	Summer DRV MW	Winter DRV MW	Summer Qualified Capacity MW	Winter Qualified Capacity MW
15816	New RTDR Resource - Cidra Corp. Services	DR	Rest of Pool	0.000	0.000	0.000	0.000
15817	RTDR Resource - Masonic Healthcare - Cen	DR	Rest of Pool	0.000	0.000	0.000	0.000
15818	New RTDR Resource - Mohegan Gaming Auth.	DR	Rest of Pool	0.000	0.000	0.000	0.000
15819	12607	DR	Maine	0.000	0.000	0.000	0.000
15820	New RTDR Resource - Kofkoff Egg Farm	DR-RTEG	Rest of Pool	0.000	0.000	0.000	0.000
15825	Whole Foods Glastonbury	DR	Rest of Pool	0.000	0.000	0.000	0.000
15827	Rentschler Field Development	DR	Rest of Pool	0.000	0.000	0.000	0.000
15831	Baystate Medical Center	DR	Rest of Pool	0.000	0.000	0.000	0.000
15833	Baystate Franklin Medical Center	DR	Rest of Pool	0.000	0.000	0.000	0.000
15835	Baystate Mary Lane Hospital	DR	Rest of Pool	0.000	0.000	0.000	0.000
15841	PSNH Reat-Time EG Resource 1001	DR-RTEG	Rest of Pool	0.000	0.000	0.000	0.000
15844	PSNH Real-Time Emergency Generation	DR-RTEG	Rest of Pool	0.000	0.000	0.000	0.000
15846	Rentschler Field Development	DR	Rest of Pool	0.000	0.000	0.000	0.000

Resource ID	Resource Name	Resource Type	Capacity Zone	Summer DRV MW	Winter DRV MW	Summer Qualified Capacity MW	Winter Qualified Capacity MW
15847	NGRID RTEG RI	DR-RTEG	Rest of Pool	0.000	0.000	0.000	0.000
15963	Star Supply Company	DR-RTEG	Rest of Pool	0.000	0.000	0.000	0.000
15997	Tufts RTDR Resource	DR	Rest of Pool	4.200	4.200	4.536	4.536
16004	Pepperidge Farm Fuel Cell	DR	Rest of Pool	1.140	1.140	1.231	1.231
16007	UI New England RTDR NEMA	DR	Rest of Pool	2.580	2.580	2.786	2.786
16008	UI New England RTDR SEMA	DR	Rest of Pool	4.763	4.763	5.144	5.144
16009	UI New England RTDR WCMA	DR	Rest of Pool	3.485	3.485	3.764	3.764
16010	UI New England RTDR ME	DR	Maine	4.856	4.856	5.244	5.244
16011	UI New England RTDR NH	DR	Rest of Pool	5.302	5.302	5.726	5.726
16012	UI New England RTDR RI	DR	Rest of Pool	1.684	1.684	1.819	1.819
16013	UI New England RTDR VT	DR	Rest of Pool	0.979	0.979	1.057	1.057

Attachment D

Blackline

ATTACHMENT D

Attachment D

New Generating, Import and Demand Resources

Resource Type	Project Name	Resource Id	Summer Drv Mw	Winter Drv Mw	Summer Qualified Capacity Mw	Winter Qualified Capacity Mw	Project Type	Capacity Zone or Interface Id
IMPORT	Hydro-Québec Control Area	14600	Null	Null	300.000	300.000	NEW_IMPORT	120
IMPORT	Hydro-Québec Control Area - Phase I/II HQ Excess	14601	Null	Null	1400.000	500.000	NEW_IMPORT	130
IMPORT	Hydro-Québec Control Area - New York AC Ties	14602	Null	Null	700.000	120.000	NEW_IMPORT	110
IMPORT	Chaffee	15508	Null	Null	4.500	4.500	NEW_IMPORT	110
IMPORT	High Acres I	15589	Null	Null	3.000	3.000	NEW_IMPORT	110
IMPORT	High Acres II	15590	Null	Null	6.000	6.000	NEW_IMPORT	110
IMPORT	Mill Seat	15592	Null	Null	5.000	5.000	NEW_IMPORT	110
IMPORT	Madison County Landfill	15613	Null	Null	1.500	1.500	NEW_IMPORT	110
GEN-INTERMITTENT	Coventry Unit #5	12323	Null	Null	1.520	1.550	INCREMENTAL	Rest of Pool
GEN-INTERMITTENT	Hoosac Wind	12529	Null	Null	7.700	12.500	NEW_GEN_LT_20	Rest of Pool
GEN-INTERMITTENT	Lempster Wind	14660	Null	Null	4.425	10.024	NEW_GEN_GT_20	Rest of Pool
GEN	Brayton Point Station	350	Null	Null	228.205	239.039	ENV_COMP	Rest of Pool
GEN	Brayton Point Station	351	Null	Null	225.750	235.581	ENV_COMP	Rest of Pool
GEN	Brayton Point Station	352	Null	Null	591.500	617.500	ENV_COMP	Rest of Pool
GEN	Brayton Point Station	353	Null	Null	422.000	438.520	ENV_COMP	Rest of Pool
GEN	GMP Generator #1	426	Null	Null	38.800	46.200	REPOWER	Rest of Pool
GEN	Somerset Unit 6	577	Null	Null	120.000	123.000	ENV_COMP	Rest of Pool
GEN	Middletown 12-15	12505	Null	Null	4.000	10.000	INCREMENTAL	Rest of Pool
GEN	South Norwalk Repowering	12527	Null	Null	49.600	49.600	NEW_GEN_GT_20	Rest of Pool

Resource Type	Project Name	Resource Id	Summer Drv Mw	Winter Drv Mw	Summer Qualified Capacity Mw	Winter Qualified Capacity Mw	Project Type	Capacity Zone or Interface Id
GEN	Watertown Biomass	12532	Null	Null	26.250	26.750	NEW_GEN_GT_20	Rest of Pool
GEN	MATEP Combined Cycle - Third CTG	13675	Null	Null	13.000	14.700	INCREMENTAL	Rest of Pool
GEN	Middletown Repowering - Middletown 11A & 11B	14588	Null	Null	44.000	45.870	NEW_GEN_GT_20	Rest of Pool
GEN	Meriden Power - Meriden Combined Cycle	14608	Null	Null	510.000	560.000	NEW_GEN_GT_20	Rest of Pool
GEN	Dartmouth Power Expansion	15415	Null	Null	21.300	24.100	NEW_GEN_GT_20	Rest of Pool
GEN	New Haven Harbor Peakers	15477	Null	Null	129.600	145.000	NEW_GEN_GT_20	Rest of Pool
GEN	Plainfield Renewable Energy	15509	Null	Null	37.500	37.500	NEW_GEN_GT_20	Rest of Pool
GEN	Barre	15593	Null	Null	1.500	1.500	NEW_GEN_LT_20	Rest of Pool
GEN	Ampersand Gilman Biomass	15594	Null	Null	4.000	4.000	NEW_GEN_LT_20	Rest of Pool
GEN	CMEEC/TTD Norwalk WWT (Phase 1)	15605	Null	Null	2.500	2.500	NEW_GEN_LT_20	Rest of Pool
GEN	Moretown LFG	15617	Null	Null	3.200	3.200	NEW_GEN_LT_20	Rest of Pool
GEN	Pioneer Valley Energy Center	15623	Null	Null	344.000	418.000	NEW_GEN_GT_20	Rest of Pool
DR-RTEG	Ameresco CT Emergency Generator DR	12588	1.246	1.246	1.346	1.346	REAL_TIME_EG	Rest of Pool
DR-RTEG	Ameresco Maine Emergency Gen DR	12663	1.240	1.240	1.339	1.339	REAL_TIME_EG	Maine
DR-RTEG	Ameresco NEMA Emergency Generator DR	12666	2.224	2.224	2.402	2.402	REAL_TIME_EG	Rest of Pool

Resource Type	Project Name	Resource Id	Summer Drv Mw	Winter Drv Mw	Summer Qualified Capacity Mw	Winter Qualified Capacity Mw	Project Type	Capacity Zone or Interface Id
DR-RTEG	Ameresco NH Emergency Generator DR	12675	0.490	0.490	0.529	0.529	REAL_TIME_EG	Rest of Pool
DR-RTEG	Ameresco RI Emergency Generator DR	12686	1.260	1.260	1.361	1.361	REAL_TIME_EG	Rest of Pool
DR-RTEG	Ameresco SEMA Emergency Generator DR	12689	2.240	2.240	2.419	2.419	REAL_TIME_EG	Rest of Pool
DR-RTEG	Ameresco Western MA Emergency Generator DR	12701	1.260	1.260	1.361	1.361	REAL_TIME_EG	Rest of Pool
DR-RTEG	PSNH PeakSmartPlus RTEG	15602	10.000	10.000	10.800	10.800	REAL_TIME_EG	Rest of Pool
DR	My 2012 Expansion	12581	24.500	72.680	26.460	78.494	SEASONAL_PEAK	Rest of Pool
DR	Expansion FCA3 CLM	12584	3.080	3.080	3.326	3.326	ON_PEAK	Rest of Pool
DR	Efficiency Maine Residential Efficient Products	12586	29.428	43.850	31.782	47.358	ON_PEAK	Maine
DR	Ameresco CT Real Time DR	12589	1.246	1.246	1.346	1.346	REAL_TIME	Rest of Pool
DR	Ameresco CT Energy Efficiency #3	12590	3.362	3.362	3.631	3.631	ON_PEAK	Rest of Pool
DR	Cambridge Energy Alliance	12597	7.936	7.936	8.571	8.571	ON_PEAK	Rest of Pool
DR	UI Conservation and Load Management Programs	12600	10.000	10.000	10.800	10.800	SEASONAL_PEAK	Rest of Pool
DR	Real-time Demand Response - NH 2011	12615	10.476	10.476	11.314	11.314	REAL_TIME	Rest of Pool
DR	Real-time Demand Response - VT 2011	12624	3.595	3.595	3.883	3.883	REAL_TIME	Rest of Pool
DR	FGE EE Portfolio 2012 Expansion	12657	0.976	0.720	1.054	0.778	ON_PEAK	Rest of Pool
DR	Ameresco ME Real Time DR	12665	1.240	1.240	1.339	1.339	REAL_TIME	Maine

Resource Type	Project Name	Resource Id	Summer Drv Mw	Winter Drv Mw	Summer Qualified Capacity Mw	Winter Qualified Capacity Mw	Project Type	Capacity Zone or Interface Id
DR	Ameresco NEMA Real Time DR	12668	2.269	2.269	2.451	2.451	REAL_TIME	Rest of Pool
DR	ngrid_nema_fca3_eodr	12670	7.000	9.800	7.560	10.584	ON_PEAK	Rest of Pool
DR	ngrid_nh_fca3_eodr	12671	0.100	0.100	0.108	0.108	ON_PEAK	Rest of Pool
DR	ngrid_ri_fca3_eodr	12672	17.700	17.200	19.116	18.576	ON_PEAK	Rest of Pool
DR	ngrid_sema_fca3_eodr	12673	9.600	13.300	10.368	14.364	ON_PEAK	Rest of Pool
DR	ngrid_wcma_fca3_eodr	12674	12.700	17.600	13.716	19.008	ON_PEAK	Rest of Pool
DR	Ameresco NH Real Time DR	12677	0.504	0.504	0.544	0.544	REAL_TIME	Rest of Pool
DR	NSTAR EE NEMA 2012-13 Expansion	12684	44.200	44.200	47.736	47.736	ON_PEAK	Rest of Pool
DR	NSTAR EE SEMA 2012-13 Expansion	12685	6.000	6.000	6.480	6.480	ON_PEAK	Rest of Pool
DR	Ameresco RI Real Time DR	12688	1.260	1.260	1.361	1.361	REAL_TIME	Rest of Pool
DR	Ameresco SEMA Real Time DR	12691	2.269	2.269	2.451	2.451	REAL_TIME	Rest of Pool
DR	PSNH CORE EE Program (FCA3 Expansion)	12693	6.822	6.725	7.368	7.263	ON_PEAK	Rest of Pool
DR	Ameresco West MA Real Time DR	12703	1.260	1.260	1.361	1.361	REAL_TIME	Rest of Pool
DR	Capelight Compact Energy Efficiency Portfolio FCA-3	12705	2.241	2.902	2.420	3.134	ON_PEAK	Rest of Pool
DR	NHEC Energy Efficiency Programs	12757	0.167	0.337	0.180	0.364	ON_PEAK	Rest of Pool
DR	Real Time DR - NEMASS	12763	6.400	6.400	6.912	6.912	REAL_TIME	Rest of Pool
DR	Real Time DR - CT	12772	13.000	13.000	14.040	14.040	REAL_TIME	Rest of Pool
DR	CPLN CT On-Peak 3	12779	11.500	10.000	12.420	10.800	ON_PEAK	Rest of Pool
DR	CPLN CT RT-DR	12780	26.000	20.000	28.080	21.600	REAL_TIME	Rest of Pool
DR	UES EE Portfolio 2012 Expansion	12801	1.481	1.683	1.599	1.818	ON_PEAK	Rest of Pool

Resource Type	Project Name	Resource Id	Summer Drv Mw	Winter Drv Mw	Summer Qualified Capacity Mw	Winter Qualified Capacity Mw	Project Type	Capacity Zone or Interface Id
DR	WMECO 2012 - 2013 expansion	12806	3.818	5.291	4.123	5.714	SEASONAL_PEAK	Rest of Pool
DR	CPLN ME RT-DR 3	12807	1.900	1.330	2.052	1.436	REAL_TIME	Maine
DR	CPLN NH RT-DR 3	12809	4.202	3.632	4.538	3.923	REAL_TIME	Rest of Pool
DR	CPLN RI RT-DR	12811	2.080	1.600	2.246	1.728	REAL_TIME	Rest of Pool
DR	CPLN VT RT-DR	12813	23.170	16.520	25.024	17.842	REAL_TIME	Rest of Pool
DR	Expansion of BED Resource 12822	12822	0.650	0.650	0.702	0.702	ON_PEAK	Rest of Pool
DR	CPLN MA NEMA OP 3	12832	7.000	6.000	7.560	6.480	ON_PEAK	Rest of Pool
DR	CPLN MA NEMA RT-DR	12833	3.640	2.800	3.931	3.024	REAL_TIME	Rest of Pool
DR	CPLN MA SEMA OP 3	12835	6.000	5.200	6.480	5.616	ON_PEAK	Rest of Pool
DR	CPLN MA SEMA RT-DR	12836	15.600	12.000	16.848	12.960	REAL_TIME	Rest of Pool
DR	CPLN MA WC OP 3	12838	7.000	6.000	7.560	6.480	ON_PEAK	Rest of Pool
DR	CPLN MA WC RT-DR	12839	2.990	2.300	3.229	2.484	REAL_TIME	Rest of Pool
DR	CPLN ME OP	12841	11.800	11.170	12.744	12.064	ON_PEAK	Maine
DR	CPLN NH OP 3	12842	1.900	1.600	2.052	1.728	ON_PEAK	Rest of Pool
DR	CPLN RI OP 3	12843	1.900	1.600	2.052	1.728	ON_PEAK	Rest of Pool
DR	CPLN VT OP 3	12844	1.900	1.600	2.052	1.728	ON_PEAK	Rest of Pool
DR	Vermont Efficiency Portfolio	12845	10.738	10.738	11.597	11.597	ON_PEAK	Rest of Pool
DR	Hess DR New Resource NEMA #1	15364	10.250	10.250	11.070	11.070	REAL_TIME	Rest of Pool
DR	Hess DR New Resource NEMA #2	15365	5.000	5.000	5.400	5.400	REAL_TIME	Rest of Pool
DR	Hess DR New Resource NEMA #3	15366	5.000	5.000	5.400	5.400	REAL_TIME	Rest of Pool
DR	Hess DR New Resource CT #1	15367	1.430	1.430	1.544	1.544	REAL_TIME	Rest of Pool
DR	Hess DR New Resource CT #2	15368	2.000	2.000	2.160	2.160	REAL_TIME	Rest of Pool

Resource Type	Project Name	Resource Id	Summer Drv Mw	Winter Drv Mw	Summer Qualified Capacity Mw	Winter Qualified Capacity Mw	Project Type	Capacity Zone or Interface Id
DR	Hess DR New Resource CT #3	15369	2.000	2.000	2.160	2.160	REAL_TIME	Rest of Pool
DR	Hess DR New Resource ME #1	15370	1.435	1.435	1.550	1.550	REAL_TIME	Maine
DR	Hess DR New Resource ME #2	15371	0.750	0.750	0.810	0.810	REAL_TIME	Maine
DR	Hess DR New Resource ME #3	15372	0.750	0.750	0.810	0.810	REAL_TIME	Maine
DR	Hess DR New Resource NH #1	15373	1.435	1.435	1.550	1.550	REAL_TIME	Rest of Pool
DR	Hess DR New Resource NH #2	15374	0.750	0.750	0.810	0.810	REAL_TIME	Rest of Pool
DR	Hess DR New Resource NH #3	15375	0.750	0.750	0.810	0.810	REAL_TIME	Rest of Pool
DR	Hess DR New Resource SEMA #1	15376	1.435	1.435	1.550	1.550	REAL_TIME	Rest of Pool
DR	Hess DR New Resource SEMA #2	15378	0.750	0.750	0.810	0.810	REAL_TIME	Rest of Pool
DR	Hess DR New Resource SEMA #3	15379	0.750	0.750	0.810	0.810	REAL_TIME	Rest of Pool
DR	Hess DR New Resource WCMA #1	15380	1.435	1.435	1.550	1.550	REAL_TIME	Rest of Pool
DR	Hess DR New Resource WCMA #2	15381	0.750	0.750	0.810	0.810	REAL_TIME	Rest of Pool
DR	Hess DR New Resource WCMA #3	15382	0.750	0.750	0.810	0.810	REAL_TIME	Rest of Pool
DR	Electricity Supply Load Response CNE	15384	2.402	2.402	2.595	2.595	SEASONAL_PEAK	Rest of Pool
DR	Electricity Supply Load Response	15387	1.820	1.820	1.966	1.966	SEASONAL_PEAK	Rest of Pool

Resource Type	Project Name	Resource Id	Summer Drv Mw	Winter Drv Mw	Summer Qualified Capacity Mw	Winter Qualified Capacity Mw	Project Type	Capacity Zone or Interface Id
DR	Electricity Supply Load Response CNE	15388	2.375	2.375	2.565	2.565	SEASONAL_PEAK	Rest of Pool
DR	Electricity Supply Load Response CNE	15389	2.402	2.402	2.595	2.595	SEASONAL_PEAK	Rest of Pool
DR	Electricity Supply Load Response CNE	15392	2.392	2.392	2.583	2.583	SEASONAL_PEAK	Maine
DR	Electricity Supply Load Response CNE	15394	0.910	0.910	0.983	0.983	SEASONAL_PEAK	Rest of Pool
DR	Electricity Supply Load Response CNE	15395	5.460	5.460	5.897	5.897	ON_PEAK	Rest of Pool
DR	Electricity Supply Load Response CNE	15397	0.910	0.910	0.983	0.983	ON_PEAK	Rest of Pool
DR	Electricity Supply Load Response CNE	15398	2.402	2.402	2.595	2.595	SEASONAL_PEAK	Rest of Pool
DR	Electricity Supply Load Response CNE	15399	0.910	0.910	0.983	0.983	ON_PEAK	Rest of Pool
DR	Electricity Supply Load Response CNE	15400	1.820	1.820	1.966	1.966	ON_PEAK	Rest of Pool
DR	Electricity Supply Load Response CNE	15401	5.460	5.460	5.897	5.897	ON_PEAK	Rest of Pool
DR	Electricity Supply Load Response CNE	15403	2.402	2.402	2.595	2.595	SEASONAL_PEAK	Rest of Pool
DR	Electricity Supply Load Response CNE	15404	1.820	1.820	1.966	1.966	ON_PEAK	Rest of Pool
DR	Electricity Supply Load Response CNE	15405	1.820	1.820	1.966	1.966	ON_PEAK	Maine
DR	On-Peak ME - 2012	15539	3.500	1.664	3.780	1.797	ON_PEAK	Maine
DR	On-Peak NEMA - 2012	15540	0.291	0.159	0.314	0.172	ON_PEAK	Rest of Pool
DR	MA DCAM SEMA Project	15543	0.300	0.490	0.324	0.529	ON_PEAK	Rest of Pool
DR	Real Time DR - West Mass.	15547	7.700	7.700	8.316	8.316	REAL_TIME	Rest of Pool
DR	Real Time DR - SE Mass.	15548	6.160	6.160	6.653	6.653	REAL_TIME	Rest of Pool

Resource Type	Project Name	Resource Id	Summer Drv Mw	Winter Drv Mw	Summer Qualified Capacity Mw	Winter Qualified Capacity Mw	Project Type	Capacity Zone or Interface Id
DR	Real Time DR - RI	15549	5.200	5.200	5.616	5.616	REAL_TIME	Rest of Pool
DR	Real Time DR - Maine	15550	6.500	6.500	7.020	7.020	REAL_TIME	Maine
DR	Real Time DR - NH	15551	6.930	6.930	7.484	7.484	REAL_TIME	Rest of Pool
DR	DCAM WCMA Project	15586	0.333	0.294	0.360	0.318	ON_PEAK	Rest of Pool
DR	PSNH PeakSmartPlus RTDR	15599	10.000	10.000	10.800	10.800	REAL_TIME	Rest of Pool

Attachment D

Clean

ATTACHMENT D

Attachment D

New Generating, Import and Demand Resources

Resource Type	Project Name	Resource Id	Summer Drv Mw	Winter Drv Mw	Summer Qualified Capacity Mw	Winter Qualified Capacity Mw	Project Type	Capacity Zone or Interface Id
IMPORT	Hydro-Québec Control Area	14600	Null	Null	300.000	300.000	NEW_IMPORT	120
IMPORT	Hydro-Québec Control Area - Phase I/II HQ Excess	14601	Null	Null	1400.000	500.000	NEW_IMPORT	130
IMPORT	Hydro-Québec Control Area - New York AC Ties	14602	Null	Null	700.000	120.000	NEW_IMPORT	110
IMPORT	Chaffee	15508	Null	Null	4.500	4.500	NEW_IMPORT	110
IMPORT	High Acres I	15589	Null	Null	3.000	3.000	NEW_IMPORT	110
IMPORT	High Acres II	15590	Null	Null	6.000	6.000	NEW_IMPORT	110
IMPORT	Mill Seat	15592	Null	Null	5.000	5.000	NEW_IMPORT	110
IMPORT	Madison County Landfill	15613	Null	Null	1.500	1.500	NEW_IMPORT	110
GEN-INTERMITTENT	Coventry Unit #5	12323	Null	Null	1.520	1.550	INCREMENTAL	Rest of Pool
GEN-INTERMITTENT	Hoosac Wind	12529	Null	Null	7.700	12.500	NEW_GEN_LT_20	Rest of Pool
GEN-INTERMITTENT	Lempster Wind	14660	Null	Null	4.425	10.024	NEW_GEN_GT_20	Rest of Pool
GEN	Brayton Point Station	350	Null	Null	228.205	239.039	ENV_COMP	Rest of Pool
GEN	Brayton Point Station	351	Null	Null	225.750	235.581	ENV_COMP	Rest of Pool
GEN	Brayton Point Station	352	Null	Null	591.500	617.500	ENV_COMP	Rest of Pool
GEN	Brayton Point Station	353	Null	Null	422.000	438.520	ENV_COMP	Rest of Pool
GEN	GMP Generator #1	426	Null	Null	38.800	46.200	REPOWER	Rest of Pool
GEN	Somerset Unit 6	577	Null	Null	120.000	123.000	ENV_COMP	Rest of Pool
GEN	Middletown 12-15	12505	Null	Null	4.000	10.000	INCREMENTAL	Rest of Pool
GEN	South Norwalk Repowering	12527	Null	Null	49.600	49.600	NEW_GEN_GT_20	Rest of Pool

Resource Type	Project Name	Resource Id	Summer Drv Mw	Winter Drv Mw	Summer Qualified Capacity Mw	Winter Qualified Capacity Mw	Project Type	Capacity Zone or Interface Id
GEN	Watertown Biomass	12532	Null	Null	26.250	26.750	NEW_GEN_GT_20	Rest of Pool
GEN	MATEP Combined Cycle - Third CTG	13675	Null	Null	13.000	14.700	INCREMENTAL	Rest of Pool
GEN	Middletown Repowering - Middletown 11A & 11B	14588	Null	Null	44.000	45.870	NEW_GEN_GT_20	Rest of Pool
GEN	Meriden Power - Meriden Combined Cycle	14608	Null	Null	510.000	560.000	NEW_GEN_GT_20	Rest of Pool
GEN	Dartmouth Power Expansion	15415	Null	Null	21.300	24.100	NEW_GEN_GT_20	Rest of Pool
GEN	New Haven Harbor Peakers	15477	Null	Null	129.600	145.000	NEW_GEN_GT_20	Rest of Pool
GEN	Plainfield Renewable Energy	15509	Null	Null	37.500	37.500	NEW_GEN_GT_20	Rest of Pool
GEN	Barre	15593	Null	Null	1.500	1.500	NEW_GEN_LT_20	Rest of Pool
GEN	Ampersand Gilman Biomass	15594	Null	Null	4.000	4.000	NEW_GEN_LT_20	Rest of Pool
GEN	CMEEC/TTD Norwalk WWT (Phase 1)	15605	Null	Null	2.500	2.500	NEW_GEN_LT_20	Rest of Pool
GEN	Moretown LFG	15617	Null	Null	3.200	3.200	NEW_GEN_LT_20	Rest of Pool
GEN	Pioneer Valley Energy Center	15623	Null	Null	344.000	418.000	NEW_GEN_GT_20	Rest of Pool
DR-RTEG	Ameresco CT Emergency Generator DR	12588	1.246	1.246	1.346	1.346	REAL_TIME_EG	Rest of Pool
DR-RTEG	Ameresco Maine Emergency Gen DR	12663	1.240	1.240	1.339	1.339	REAL_TIME_EG	Maine
DR-RTEG	Ameresco NEMA Emergency Generator DR	12666	2.224	2.224	2.402	2.402	REAL_TIME_EG	Rest of Pool

Resource Type	Project Name	Resource Id	Summer Drv Mw	Winter Drv Mw	Summer Qualified Capacity Mw	Winter Qualified Capacity Mw	Project Type	Capacity Zone or Interface Id
DR-RTEG	Ameresco NH Emergency Generator DR	12675	0.490	0.490	0.529	0.529	REAL_TIME_EG	Rest of Pool
DR-RTEG	Ameresco RI Emergency Generator DR	12686	1.260	1.260	1.361	1.361	REAL_TIME_EG	Rest of Pool
DR-RTEG	Ameresco SEMA Emergency Generator DR	12689	2.240	2.240	2.419	2.419	REAL_TIME_EG	Rest of Pool
DR-RTEG	Ameresco Western MA Emergency Generator DR	12701	1.260	1.260	1.361	1.361	REAL_TIME_EG	Rest of Pool
DR-RTEG	PSNH PeakSmartPlus RTEG	15602	10.000	10.000	10.800	10.800	REAL_TIME_EG	Rest of Pool
DR	My 2012 Expansion	12581	24.500	72.680	26.460	78.494	SEASONAL_PEAK	Rest of Pool
DR	Expansion FCA3 CLM	12584	3.080	3.080	3.326	3.326	ON_PEAK	Rest of Pool
DR	Efficiency Maine Residential Efficient Products	12586	29.428	43.850	31.782	47.358	ON_PEAK	Maine
DR	Ameresco CT Real Time DR	12589	1.246	1.246	1.346	1.346	REAL_TIME	Rest of Pool
DR	Ameresco CT Energy Efficiency #3	12590	3.362	3.362	3.631	3.631	ON_PEAK	Rest of Pool
DR	Cambridge Energy Alliance	12597	7.936	7.936	8.571	8.571	ON_PEAK	Rest of Pool
DR	UI Conservation and Load Management Programs	12600	10.000	10.000	10.800	10.800	SEASONAL_PEAK	Rest of Pool
DR	Real-time Demand Response - NH 2011	12615	10.476	10.476	11.314	11.314	REAL_TIME	Rest of Pool
DR	Real-time Demand Response - VT 2011	12624	3.595	3.595	3.883	3.883	REAL_TIME	Rest of Pool
DR	FGE EE Portfolio 2012 Expansion	12657	0.976	0.720	1.054	0.778	ON_PEAK	Rest of Pool
DR	Ameresco ME Real Time DR	12665	1.240	1.240	1.339	1.339	REAL_TIME	Maine

Resource Type	Project Name	Resource Id	Summer Drv Mw	Winter Drv Mw	Summer Qualified Capacity Mw	Winter Qualified Capacity Mw	Project Type	Capacity Zone or Interface Id
DR	Ameresco NEMA Real Time DR	12668	2.269	2.269	2.451	2.451	REAL_TIME	Rest of Pool
DR	ngrid_nema_fca3_eodr	12670	7.000	9.800	7.560	10.584	ON_PEAK	Rest of Pool
DR	ngrid_nh_fca3_eodr	12671	0.100	0.100	0.108	0.108	ON_PEAK	Rest of Pool
DR	ngrid_ri_fca3_eodr	12672	17.700	17.200	19.116	18.576	ON_PEAK	Rest of Pool
DR	ngrid_sema_fca3_eodr	12673	9.600	13.300	10.368	14.364	ON_PEAK	Rest of Pool
DR	ngrid_wcma_fca3_eodr	12674	12.700	17.600	13.716	19.008	ON_PEAK	Rest of Pool
DR	Ameresco NH Real Time DR	12677	0.504	0.504	0.544	0.544	REAL_TIME	Rest of Pool
DR	NSTAR EE NEMA 2012-13 Expansion	12684	44.200	44.200	47.736	47.736	ON_PEAK	Rest of Pool
DR	NSTAR EE SEMA 2012-13 Expansion	12685	6.000	6.000	6.480	6.480	ON_PEAK	Rest of Pool
DR	Ameresco RI Real Time DR	12688	1.260	1.260	1.361	1.361	REAL_TIME	Rest of Pool
DR	Ameresco SEMA Real Time DR	12691	2.269	2.269	2.451	2.451	REAL_TIME	Rest of Pool
DR	PSNH CORE EE Program (FCA3 Expansion)	12693	6.822	6.725	7.368	7.263	ON_PEAK	Rest of Pool
DR	Ameresco West MA Real Time DR	12703	1.260	1.260	1.361	1.361	REAL_TIME	Rest of Pool
DR	CapelightCompact EnergyEfficiencyPortfolio FCA-3	12705	2.241	2.902	2.420	3.134	ON_PEAK	Rest of Pool
DR	NHEC Energy Efficiency Programs	12757	0.167	0.337	0.180	0.364	ON_PEAK	Rest of Pool
DR	Real Time DR - NEMASS	12763	6.400	6.400	6.912	6.912	REAL_TIME	Rest of Pool
DR	Real Time DR - CT	12772	13.000	13.000	14.040	14.040	REAL_TIME	Rest of Pool
DR	CPLN CT On-Peak 3	12779	11.500	10.000	12.420	10.800	ON_PEAK	Rest of Pool
DR	CPLN CT RT-DR	12780	26.000	20.000	28.080	21.600	REAL_TIME	Rest of Pool
DR	UES EE Portfolio 2012 Expansion	12801	1.481	1.683	1.599	1.818	ON_PEAK	Rest of Pool

Resource Type	Project Name	Resource Id	Summer Drv Mw	Winter Drv Mw	Summer Qualified Capacity Mw	Winter Qualified Capacity Mw	Project Type	Capacity Zone or Interface Id
DR	WMECO 2012 - 2013 expansion	12806	3.818	5.291	4.123	5.714	SEASONAL_PEAK	Rest of Pool
DR	CPLN ME RT-DR 3	12807	1.900	1.330	2.052	1.436	REAL_TIME	Maine
DR	CPLN NH RT-DR 3	12809	4.202	3.632	4.538	3.923	REAL_TIME	Rest of Pool
DR	CPLN RI RT-DR	12811	2.080	1.600	2.246	1.728	REAL_TIME	Rest of Pool
DR	CPLN VT RT-DR	12813	23.170	16.520	25.024	17.842	REAL_TIME	Rest of Pool
DR	Expansion of BED Resource 12822	12822	0.650	0.650	0.702	0.702	ON_PEAK	Rest of Pool
DR	CPLN MA NEMA OP 3	12832	7.000	6.000	7.560	6.480	ON_PEAK	Rest of Pool
DR	CPLN MA NEMA RT-DR	12833	3.640	2.800	3.931	3.024	REAL_TIME	Rest of Pool
DR	CPLN MA SEMA OP 3	12835	6.000	5.200	6.480	5.616	ON_PEAK	Rest of Pool
DR	CPLN MA SEMA RT-DR	12836	15.600	12.000	16.848	12.960	REAL_TIME	Rest of Pool
DR	CPLN MA WC OP 3	12838	7.000	6.000	7.560	6.480	ON_PEAK	Rest of Pool
DR	CPLN MA WC RT-DR	12839	2.990	2.300	3.229	2.484	REAL_TIME	Rest of Pool
DR	CPLN ME OP	12841	11.800	11.170	12.744	12.064	ON_PEAK	Maine
DR	CPLN NH OP 3	12842	1.900	1.600	2.052	1.728	ON_PEAK	Rest of Pool
DR	CPLN RI OP 3	12843	1.900	1.600	2.052	1.728	ON_PEAK	Rest of Pool
DR	CPLN VT OP 3	12844	1.900	1.600	2.052	1.728	ON_PEAK	Rest of Pool
DR	Vermont Efficiency Portfolio	12845	10.738	10.738	11.597	11.597	ON_PEAK	Rest of Pool
DR	Hess DR New Resource NEMA #1	15364	10.250	10.250	11.070	11.070	REAL_TIME	Rest of Pool
DR	Hess DR New Resource NEMA #2	15365	5.000	5.000	5.400	5.400	REAL_TIME	Rest of Pool
DR	Hess DR New Resource NEMA #3	15366	5.000	5.000	5.400	5.400	REAL_TIME	Rest of Pool
DR	Hess DR New Resource CT #1	15367	1.430	1.430	1.544	1.544	REAL_TIME	Rest of Pool
DR	Hess DR New Resource CT #2	15368	2.000	2.000	2.160	2.160	REAL_TIME	Rest of Pool

Resource Type	Project Name	Resource Id	Summer Drv Mw	Winter Drv Mw	Summer Qualified Capacity Mw	Winter Qualified Capacity Mw	Project Type	Capacity Zone or Interface Id
DR	Hess DR New Resource CT #3	15369	2.000	2.000	2.160	2.160	REAL_TIME	Rest of Pool
DR	Hess DR New Resource ME #1	15370	1.435	1.435	1.550	1.550	REAL_TIME	Maine
DR	Hess DR New Resource ME #2	15371	0.750	0.750	0.810	0.810	REAL_TIME	Maine
DR	Hess DR New Resource ME #3	15372	0.750	0.750	0.810	0.810	REAL_TIME	Maine
DR	Hess DR New Resource NH #1	15373	1.435	1.435	1.550	1.550	REAL_TIME	Rest of Pool
DR	Hess DR New Resource NH #2	15374	0.750	0.750	0.810	0.810	REAL_TIME	Rest of Pool
DR	Hess DR New Resource NH #3	15375	0.750	0.750	0.810	0.810	REAL_TIME	Rest of Pool
DR	Hess DR New Resource SEMA #1	15376	1.435	1.435	1.550	1.550	REAL_TIME	Rest of Pool
DR	Hess DR New Resource SEMA #2	15378	0.750	0.750	0.810	0.810	REAL_TIME	Rest of Pool
DR	Hess DR New Resource SEMA #3	15379	0.750	0.750	0.810	0.810	REAL_TIME	Rest of Pool
DR	Hess DR New Resource WCMA #1	15380	1.435	1.435	1.550	1.550	REAL_TIME	Rest of Pool
DR	Hess DR New Resource WCMA #2	15381	0.750	0.750	0.810	0.810	REAL_TIME	Rest of Pool
DR	Hess DR New Resource WCMA #3	15382	0.750	0.750	0.810	0.810	REAL_TIME	Rest of Pool
DR	Electricity Supply Load Response CNE	15384	2.402	2.402	2.595	2.595	SEASONAL_PEAK	Rest of Pool
DR	Electricity Supply Load Response	15387	1.820	1.820	1.966	1.966	SEASONAL_PEAK	Rest of Pool

Resource Type	Project Name	Resource Id	Summer Drv Mw	Winter Drv Mw	Summer Qualified Capacity Mw	Winter Qualified Capacity Mw	Project Type	Capacity Zone or Interface Id
DR	Electricity Supply Load Response CNE	15388	2.375	2.375	2.565	2.565	SEASONAL_PEAK	Rest of Pool
DR	Electricity Supply Load Response CNE	15389	2.402	2.402	2.595	2.595	SEASONAL_PEAK	Rest of Pool
DR	Electricity Supply Load Response CNE	15392	2.392	2.392	2.583	2.583	SEASONAL_PEAK	Maine
DR	Electricity Supply Load Response CNE	15394	0.910	0.910	0.983	0.983	SEASONAL_PEAK	Rest of Pool
DR	Electricity Supply Load Response CNE	15395	5.460	5.460	5.897	5.897	ON_PEAK	Rest of Pool
DR	Electricity Supply Load Response CNE	15397	0.910	0.910	0.983	0.983	ON_PEAK	Rest of Pool
DR	Electricity Supply Load Response CNE	15398	2.402	2.402	2.595	2.595	SEASONAL_PEAK	Rest of Pool
DR	Electricity Supply Load Response CNE	15399	0.910	0.910	0.983	0.983	ON_PEAK	Rest of Pool
DR	Electricity Supply Load Response CNE	15400	1.820	1.820	1.966	1.966	ON_PEAK	Rest of Pool
DR	Electricity Supply Load Response CNE	15401	5.460	5.460	5.897	5.897	ON_PEAK	Rest of Pool
DR	Electricity Supply Load Response CNE	15403	2.402	2.402	2.595	2.595	SEASONAL_PEAK	Rest of Pool
DR	Electricity Supply Load Response CNE	15404	1.820	1.820	1.966	1.966	ON_PEAK	Rest of Pool
DR	Electricity Supply Load Response CNE	15405	1.820	1.820	1.966	1.966	ON_PEAK	Maine
DR	On-Peak ME - 2012	15539	3.500	1.664	3.780	1.797	ON_PEAK	Maine
DR	On-Peak NEMA - 2012	15540	0.291	0.159	0.314	0.172	ON_PEAK	Rest of Pool
DR	MA DCAM SEMA Project	15543	0.300	0.490	0.324	0.529	ON_PEAK	Rest of Pool
DR	Real Time DR - West Mass.	15547	7.700	7.700	8.316	8.316	REAL_TIME	Rest of Pool
DR	Real Time DR - SE Mass.	15548	6.160	6.160	6.653	6.653	REAL_TIME	Rest of Pool

Resource Type	Project Name	Resource Id	Summer Drv Mw	Winter Drv Mw	Summer Qualified Capacity Mw	Winter Qualified Capacity Mw	Project Type	Capacity Zone or Interface Id
DR	Real Time DR - RI	15549	5.200	5.200	5.616	5.616	REAL_TIME	Rest of Pool
DR	Real Time DR - Maine	15550	6.500	6.500	7.020	7.020	REAL_TIME	Maine
DR	Real Time DR - NH	15551	6.930	6.930	7.484	7.484	REAL_TIME	Rest of Pool
DR	DCAM WCMA Project	15586	0.333	0.294	0.360	0.318	ON_PEAK	Rest of Pool
DR	PSNH PeakSmartPlus RTDR	15599	10.000	10.000	10.800	10.800	REAL_TIME	Rest of Pool

Attachment E

Blackline

ATTACHMENT E

Attachment E

De-List Bids

Resource ID	Resource Name	Resource Type	Capacity Zone/ Interface Name	Delist Bid Type	Delist Bid Subtype	Summer DRV MW	Winter DRV MW	Summer Capacity MW	Winter Capacity MW	De-List Bid Price (\$/kW)	De-List Quantity (Qualified MW)	Accepted or Rejected
11301	CELD Main Office	DR	Rest of Pool	Permanent	NULL	0.060	0.300	0.065	0.324	9.836	0.065	Accepted
10719	DOMH - CT Mental Health Center	DR	Rest of Pool	Permanent	NULL	0.297	0.297	0.321	0.321	9.835	0.015	Rejected
12407	Franklin Olin 1	DR	Rest of Pool	Permanent	NULL	0.400	0.400	0.432	0.432	9.836	0.432	Accepted
11393	Northeastern Correctional Ctr	DR	Rest of Pool	Permanent	NULL	0.018	0.108	0.019	0.117	9.836	0.019	Accepted
11392	S Middlesex Correctional Ctr	DR	Rest of Pool	Permanent	NULL	0.072	0.100	0.078	0.108	9.836	0.078	Accepted
12000	Sterling	DR	Rest of Pool	Permanent	NULL	0.400	0.400	0.432	0.432	9.836	0.432	Accepted
11018	Stop and Shop- Newtown	DR	Rest of Pool	Permanent	NULL	0.055	0.055	0.059	0.059	9.835	0.036	Rejected
15997	Tufts RTDR Resource	DR	Rest of Pool	Permanent	NULL	4.200	4.200	4.536	4.536	9.836	4.536	Accepted
10673	WCSU-Ancell	DR	Rest of Pool	Permanent	NULL	0.245	0.245	0.265	0.265	9.835	0.133	Rejected
10798	WCSU-New Residence	DR	Rest of Pool	Permanent	NULL	0.072	0.072	0.078	0.078	9.835	0.027	Rejected
10794	WCSU-O'Neill	DR	Rest of Pool	Permanent	NULL	0.043	0.043	0.046	0.046	9.835	0.016	Rejected
10797	WCSU-Pinney	DR	Rest of Pool	Permanent	NULL	0.219	0.219	0.237	0.237	9.835	0.082	Rejected

Resource ID	Resource Name	Resource Type	Capacity Zone/ Interface Name	Delist Bid Type	Delist Bid Subtype	Summer DRV MW	Winter DRV MW	Summer Capacity MW	Winter Capacity MW	De-List Bid Price (\$/kW)	De-List Quantity (Qualified MW)	Accepted or Rejected
11321	Z Tech	DR	Rest of Pool	Permanent	NULL	0.988	1.000	1.067	1.080	9.836	1.067	Accepted
11403	Alinabal Inc.	DR	Rest of Pool	Static	ISO Low Winter	0.357	0.350	0.386	0.378	9.836	0.008	Accepted
13965	Amica Mutual Insurance Company	DR	Rest of Pool	Static	ISO Low Winter	1.000	0.750	1.080	0.810	9.836	0.270	Accepted
11578	Auto-Swage Products	DR	Rest of Pool	Static	ISO Low Winter	0.119	0.117	0.129	0.126	9.836	0.003	Accepted
10361	BOC Kittery Load	DR	Maine	Static	ISO Low Winter	12.500	8.700	13.500	9.396	9.836	4.104	Accepted
11679	Bridgeport Annex	DR	Rest of Pool	Static	ISO Low Winter	0.222	0.218	0.240	0.235	9.836	0.005	Accepted
11678	Bridgeport Fire Dept.	DR	Rest of Pool	Static	ISO Low Winter	0.133	0.130	0.144	0.140	9.836	0.004	Accepted
11605	Bridgeport Fittings	DR	Rest of Pool	Static	ISO Low Winter	0.245	0.240	0.265	0.259	9.836	0.006	Accepted
10473	Buckeye Pipeline	DR	Rest of Pool	Static	ISO Low Winter	0.333	0.326	0.360	0.352	9.836	0.008	Accepted
11726	Candid Corporation	DR	Rest of Pool	Static	ISO Low Winter	0.120	0.118	0.130	0.127	9.836	0.003	Accepted
11725	Candid Group	DR	Rest of Pool	Static	ISO Low Winter	0.208	0.204	0.225	0.220	9.836	0.005	Accepted
13966	Citizens Bank - #33095	DR	Rest of Pool	Static	ISO Low Winter	1.400	1.100	1.512	1.188	9.836	0.324	Accepted
14051	Citizens Bank Medford	DR	Rest of Pool	Static	ISO Low Winter	0.850	0.650	0.918	0.702	9.836	0.216	Accepted
10690	City Line Distributing	DR	Rest of Pool	Static	ISO Low Winter	0.491	0.481	0.530	0.519	9.836	0.011	Accepted

Resource ID	Resource Name	Resource Type	Capacity Zone/ Interface Name	Delist Bid Type	Delist Bid Subtype	Summer DRV MW	Winter DRV MW	Summer Capacity MW	Winter Capacity MW	De-List Bid Price (\$/kW)	De-List Quantity (Qualified MW)	Accepted or Rejected
11714	City of West Haven - Police	DR	Rest of Pool	Static	ISO Low Winter	0.232	0.227	0.251	0.245	9.836	0.006	Accepted
11317	General Electric Aviation	DR	Rest of Pool	Static	ISO Low Winter	13.213	4.999	14.270	5.399	9.836	8.871	Accepted
10236	Gold Medal Bagel Bakery	DR	Rest of Pool	Static	ISO Low Winter	0.269	0.264	0.291	0.285	9.836	0.006	Accepted
11054	Gold Medal Bakery - 1	DR	Rest of Pool	Static	ISO Low Winter	1.500	1.250	1.620	1.350	9.836	0.270	Accepted
10647	Griffin Hospital	DR	Rest of Pool	Static	ISO Low Winter	0.694	0.680	0.750	0.734	9.836	0.016	Accepted
11585	Hampford Research	DR	Rest of Pool	Static	ISO Low Winter	0.358	0.351	0.387	0.379	9.836	0.008	Accepted
11596	High Precision Inc.	DR	Rest of Pool	Static	ISO Low Winter	0.183	0.179	0.198	0.193	9.836	0.005	Accepted
11737	Home Depot Zone 3 ROC CLP	DR	Rest of Pool	Static	ISO Low Winter	1.460	1.431	1.577	1.545	9.836	0.032	Accepted
10626	Hospital of St. Raphael	DR	Rest of Pool	Static	ISO Low Winter	0.983	0.963	1.062	1.040	9.836	0.022	Accepted
13957	Immunex RI Corp. 12 KV	DR	Rest of Pool	Static	ISO Low Winter	1.100	1.000	1.188	1.080	9.836	0.108	Accepted
13979	Immunex RI Corp. 34KV	DR	Rest of Pool	Static	ISO Low Winter	7.000	5.800	7.560	6.264	9.836	1.296	Accepted
11604	Inline Plastics Corp	DR	Rest of Pool	Static	ISO Low Winter	0.645	0.632	0.697	0.683	9.836	0.014	Accepted
11616	Insulpane of Connecticut	DR	Rest of Pool	Static	ISO Low Winter	0.600	0.588	0.648	0.635	9.836	0.013	Accepted

Resource ID	Resource Name	Resource Type	Capacity Zone/ Interface Name	Delist Bid Type	Delist Bid Subtype	Summer DRV MW	Winter DRV MW	Summer Capacity MW	Winter Capacity MW	De-List Bid Price (\$/kW)	De-List Quantity (Qualified MW)	Accepted or Rejected
11272	Jackson Laboratory	DR	Maine	Static	ISO Low Winter	2.372	0.960	2.562	1.037	9.836	1.525	Accepted
11599	Marlin Firearms	DR	Rest of Pool	Static	ISO Low Winter	1.126	1.103	1.216	1.191	9.836	0.025	Accepted
11383	MCI Norfolk	DR	Rest of Pool	Static	ISO Low Winter	1.000	0.800	1.080	0.864	9.836	0.053	Accepted
10049	Metal Management Inc. - 1	DR	Rest of Pool	Static	ISO Low Winter	3.096	3.034	3.344	3.277	9.836	0.067	Accepted
10648	Milford Hospital	DR	Rest of Pool	Static	ISO Low Winter	0.796	0.780	0.860	0.842	9.836	0.018	Accepted
11590	Milford PW-Beaverbrook Plant	DR	Rest of Pool	Static	ISO Low Winter	0.120	0.118	0.130	0.127	9.836	0.003	Accepted
11591	Milford PW West Ave	DR	Rest of Pool	Static	ISO Low Winter	0.182	0.178	0.197	0.192	9.836	0.005	Accepted
11588	Mossberg & Sons O F	DR	Rest of Pool	Static	ISO Low Winter	0.308	0.302	0.333	0.326	9.836	0.007	Accepted
10644	Nasdaq Inc.	DR	Rest of Pool	Static	ISO Low Winter	1.583	1.551	1.710	1.675	9.836	0.035	Accepted
10598	P.J. Keating - Lunenburg	DR	Rest of Pool	Static	ISO Low Winter	1.154	0.100	1.246	0.108	9.836	1.138	Accepted
1577	Phillips Academy	DR	Rest of Pool	Static	ISO Low Winter	1.150	1.000	1.242	1.080	9.836	0.162	Accepted
1876	Pitney Bowes Inc.	DR	Rest of Pool	Static	ISO Low Winter	2.110	2.068	2.279	2.233	9.836	0.046	Accepted
11614	Pitney Bowes-35 Waterview	DR	Rest of Pool	Static	ISO Low Winter	0.219	0.215	0.237	0.232	9.836	0.005	Accepted

Resource ID	Resource Name	Resource Type	Capacity Zone/ Interface Name	Delist Bid Type	Delist Bid Subtype	Summer DRV MW	Winter DRV MW	Summer Capacity MW	Winter Capacity MW	De-List Bid Price (\$/kW)	De-List Quantity (Qualified MW)	Accepted or Rejected
11361	Prudential Financial	DR	Rest of Pool	Static	ISO Low Winter	0.634	0.621	0.685	0.671	9.836	0.014	Accepted
11289	Putnam Investments-Andover	DR	Rest of Pool	Static	ISO Low Winter	2.300	1.900	2.484	2.052	9.836	0.432	Accepted
11290	Putnam Investments-Franklin	DR	Rest of Pool	Static	ISO Low Winter	2.300	2.000	2.484	2.160	9.836	0.324	Accepted
11406	Ross & Roberts Company	DR	Rest of Pool	Static	ISO Low Winter	0.679	0.665	0.733	0.718	9.836	0.015	Accepted
10619	RWA Lake Gallard	DR	Rest of Pool	Static	ISO Low Winter	0.984	0.964	1.063	1.041	9.836	0.022	Accepted
10579	Scan Tool	DR	Rest of Pool	Static	ISO Low Winter	0.436	0.427	0.471	0.461	9.836	0.010	Accepted
10518	Schick	DR	Rest of Pool	Static	ISO Low Winter	0.350	0.343	0.378	0.370	9.836	0.008	Accepted
10410	Schweitzer-Mauduit	DR	Rest of Pool	Static	ISO Low Winter	3.784	3.000	4.087	3.240	9.836	0.847	Accepted
10057	Seaboard Metal Finishing - 1	DR	Rest of Pool	Static	ISO Low Winter	0.448	0.439	0.484	0.474	9.836	0.010	Accepted
12068	Shelton Sewer Treatment Plant	DR	Rest of Pool	Static	ISO Low Winter	0.350	0.343	0.378	0.370	9.836	0.008	Accepted
10691	Shop Rite	DR	Rest of Pool	Static	ISO Low Winter	0.694	0.680	0.750	0.734	9.836	0.016	Accepted
11793	Shop Rite of Milford	DR	Rest of Pool	Static	ISO Low Winter	0.544	0.533	0.588	0.576	9.836	0.012	Accepted

Resource ID	Resource Name	Resource Type	Capacity Zone/ Interface Name	Delist Bid Type	Delist Bid Subtype	Summer DRV MW	Winter DRV MW	Summer Capacity MW	Winter Capacity MW	De-List Bid Price (\$/kW)	De-List Quantity (Qualified MW)	Accepted or Rejected
11694	Something Sweet Inc.	DR	Rest of Pool	Static	ISO Low Winter	0.376	0.368	0.406	0.397	9.836	0.009	Accepted
10962	St Vincent's Medical Center	DR	Rest of Pool	Static	ISO Low Winter	1.248	1.223	1.348	1.321	9.836	0.027	Accepted
11613	Syntex Rubber Corp	DR	Rest of Pool	Static	ISO Low Winter	0.400	0.392	0.432	0.423	9.836	0.009	Accepted
10058	Tek-Motive	DR	Rest of Pool	Static	ISO Low Winter	0.194	0.190	0.210	0.205	9.836	0.005	Accepted
11627	Tilcon - Wallingford Quarry	DR	Rest of Pool	Static	ISO Low Winter	1.700	1.666	1.836	1.799	9.836	0.037	Accepted
11626	Tilcon North Branford - Sand	DR	Rest of Pool	Static	ISO Low Winter	0.383	0.375	0.414	0.405	9.836	0.009	Accepted
11601	U S Army TACOM	DR	Rest of Pool	Static	ISO Low Winter	0.171	0.168	0.185	0.181	9.836	0.004	Accepted
11680	WAL-MART ZONE 1 SWCT UI	DR	Rest of Pool	Static	ISO Low Winter	0.725	0.710	0.783	0.767	9.836	0.016	Accepted
11681	WAL-MART ZONE 2 SWCT CLP	DR	Rest of Pool	Static	ISO Low Winter	1.033	1.012	1.116	1.093	9.836	0.023	Accepted
11682	WAL-MART ZONE 3 ROC CLP	DR	Rest of Pool	Static	ISO Low Winter	1.957	1.918	2.114	2.071	9.836	0.043	Accepted
10087	Waste Conversion Tech Inc.	DR	Rest of Pool	Static	ISO Low Winter	0.158	0.155	0.171	0.167	9.836	0.004	Accepted
11615	Watson Foods	DR	Rest of Pool	Static	ISO Low Winter	0.284	0.278	0.307	0.300	9.836	0.007	Accepted

Resource ID	Resource Name	Resource Type	Capacity Zone/ Interface Name	Delist Bid Type	Delist Bid Subtype	Summer DRV MW	Winter DRV MW	Summer Capacity MW	Winter Capacity MW	De-List Bid Price (\$/kW)	De-List Quantity (Qualified MW)	Accepted or Rejected
10172	WTNH - TV	DR	Rest of Pool	Static	ISO Low Winter	0.601	0.589	0.649	0.636	9.836	0.013	Accepted
10517	Yale Central Power Plant	DR	Rest of Pool	Static	ISO Low Winter	3.830	3.753	4.136	4.053	9.836	0.083	Accepted
11292	Yale Med School B Wing	DR	Rest of Pool	Static	ISO Low Winter	0.400	0.392	0.432	0.423	9.836	0.009	Accepted
11291	Yale Med School TAC	DR	Rest of Pool	Static	ISO Low Winter	0.599	0.587	0.647	0.634	9.836	0.013	Accepted
10645	Yale University Sterling Plant	DR	Rest of Pool	Static	ISO Low Winter	1.236	1.211	1.335	1.308	9.836	0.027	Accepted
359	J. COCKWELL 1	GEN	Rest of Pool	Administrative	NULL	NULL	NULL	288.475	292.275	9.836	100.000	Accepted
583	STONY BROOK 2A	GEN	Rest of Pool	Static	Ambient Air	NULL	NULL	67.400	87.400	9.836	2.400	Rejected Accepted
584	STONY BROOK 2B	GEN	Rest of Pool	Static	Ambient Air	NULL	NULL	65.300	85.300	9.836	2.300	Rejected Accepted
1185	STONY BROOK GT1A	GEN	Rest of Pool	Static	Ambient Air	NULL	NULL	104.000	119.000	9.836	4.000	Rejected Accepted
1186	STONY BROOK GT1B	GEN	Rest of Pool	Static	Ambient Air	NULL	NULL	100.000	116.000	9.836	3.000	Rejected Accepted
1187	STONY BROOK GT1C	GEN	Rest of Pool	Static	Ambient Air	NULL	NULL	104.000	119.000	9.836	4.000	Rejected Accepted
1288	BUCKSPORT ENERGY 4	GEN	Maine	Static	General	NULL	NULL	156.805	183.105	9.836	17.300	Accepted
2424	CITIZENS BLOCK LOAD	GEN	Rest of Pool	Static	General	NULL	NULL	60.000	60.000	9.836	40.000	Accepted
551	SALEM HARBOR 1	GEN	Rest of Pool	Static	General	NULL	NULL	81.988	83.889	9.835	81.988	Rejected

Resource ID	Resource Name	Resource Type	Capacity Zone/ Interface Name	Delist Bid Type	Delist Bid Subtype	Summer DRV MW	Winter DRV MW	Summer Capacity MW	Winter Capacity MW	De-List Bid Price (\$/kW)	De-List Quantity (Qualified MW)	Accepted or Rejected
552	SALEM HARBOR 2	GEN	Rest of Pool	Static	General	NULL	NULL	80.000	80.488	9.835	80.000	Rejected
553	SALEM HARBOR 3	GEN	Rest of Pool	Static	General	NULL	NULL	149.805	149.907	6.720	149.805	Rejected
554	SALEM HARBOR 4	GEN	Rest of Pool	Static	General	NULL	NULL	431.000	436.471	7.644	431.000	Rejected
577	SOMERSET 6	GEN	Rest of Pool	Static	General	NULL	NULL	109.058	108.500	9.836	109.058	Accepted
579	SOMERSET JET 2	GEN	Rest of Pool	Static	General	NULL	NULL	17.849	23.000	9.836	17.849	Rejected
379	COBBLE MOUNTAIN	GEN	Rest of Pool	Static	ISO Low Winter	NULL	NULL	32.642	30.603	9.836	2.039	Accepted
380	COMERFORD	GEN	Rest of Pool	Static	ISO Low Winter	NULL	NULL	169.300	151.634	9.836	17.666	Accepted
405	ELLSWORTH HYDRO	GEN	Maine	Static	ISO Low Winter	NULL	NULL	9.115	8.821	9.836	0.294	Accepted
435	HARRIMAN	GEN	Rest of Pool	Static	ISO Low Winter	NULL	NULL	40.400	38.615	9.836	1.785	Accepted
757	HARRIS 4	GEN	Maine	Static	ISO Low Winter	NULL	NULL	1.436	1.249	9.836	0.187	Accepted
448	IPSWICH DIESELS	GEN	Rest of Pool	Static	ISO Low Winter	NULL	NULL	10.240	9.495	9.836	0.745	Accepted
449	JACKMAN	GEN	Rest of Pool	Static	ISO Low Winter	NULL	NULL	3.548	3.460	9.836	0.088	Accepted
12528	John Street #5	GEN	Rest of Pool	Static	ISO Low Winter	NULL	NULL	1.900	1.834	9.836	0.066	Accepted
14087	MAT3	GEN	Rest of Pool	Static	ISO Low Winter	NULL	NULL	18.509	18.065	9.836	0.444	Accepted
775	MIDDLEBURY COMPOSITE	GEN	Rest of Pool	Static	ISO Low Winter	NULL	NULL	6.600	6.000	9.836	0.600	Accepted

Resource ID	Resource Name	Resource Type	Capacity Zone/ Interface Name	Delist Bid Type	Delist Bid Subtype	Summer DRV MW	Winter DRV MW	Summer Capacity MW	Winter Capacity MW	De-List Bid Price (\$/kW)	De-List Quantity (Qualified MW)	Accepted or Rejected
14134	MONTAGNE FARM	GEN	Rest of Pool	Static	ISO Low Winter	NULL	NULL	0.260	0.219	9.836	0.041	Accepted
12452	VJO - Highgate	IMPORT	Hydro-Quebec Highgate	Static	General	NULL	NULL	225.000	225.000	9.836	32.000	Accepted
12453	VJO - Phase I/II	IMPORT	Phase I/II HQ Excess	Static	General	NULL	NULL	110.000	110.000	9.836	70.000	Accepted

Attachment E

Clean

ATTACHMENT E

Attachment E

De-List Bids

Resource ID	Resource Name	Resource Type	Capacity Zone/ Interface Name	Delist Bid Type	Delist Bid Subtype	Summer DRV MW	Winter DRV MW	Summer Capacity MW	Winter Capacity MW	De-List Bid Price (\$/kW)	De-List Quantity (Qualified MW)	Accepted or Rejected
11301	CELD Main Office	DR	Rest of Pool	Permanent	NULL	0.060	0.300	0.065	0.324	9.836	0.065	Accepted
10719	DOMH - CT Mental Health Center	DR	Rest of Pool	Permanent	NULL	0.297	0.297	0.321	0.321	9.835	0.015	Rejected
12407	Franklin Olin 1	DR	Rest of Pool	Permanent	NULL	0.400	0.400	0.432	0.432	9.836	0.432	Accepted
11393	Northeastern Correctional Ctr	DR	Rest of Pool	Permanent	NULL	0.018	0.108	0.019	0.117	9.836	0.019	Accepted
11392	S Middlesex Correctional Ctr	DR	Rest of Pool	Permanent	NULL	0.072	0.100	0.078	0.108	9.836	0.078	Accepted
12000	Sterling	DR	Rest of Pool	Permanent	NULL	0.400	0.400	0.432	0.432	9.836	0.432	Accepted
11018	Stop and Shop- Newtown	DR	Rest of Pool	Permanent	NULL	0.055	0.055	0.059	0.059	9.835	0.036	Rejected
15997	Tufts RTDR Resource	DR	Rest of Pool	Permanent	NULL	4.200	4.200	4.536	4.536	9.836	4.536	Accepted
10673	WCSU-Ancell	DR	Rest of Pool	Permanent	NULL	0.245	0.245	0.265	0.265	9.835	0.133	Rejected
10798	WCSU-New Residence	DR	Rest of Pool	Permanent	NULL	0.072	0.072	0.078	0.078	9.835	0.027	Rejected
10794	WCSU-O'Neill	DR	Rest of Pool	Permanent	NULL	0.043	0.043	0.046	0.046	9.835	0.016	Rejected
10797	WCSU-Pinney	DR	Rest of Pool	Permanent	NULL	0.219	0.219	0.237	0.237	9.835	0.082	Rejected

Resource ID	Resource Name	Resource Type	Capacity Zone/ Interface Name	Delist Bid Type	Delist Bid Subtype	Summer DRV MW	Winter DRV MW	Summer Capacity MW	Winter Capacity MW	De-List Bid Price (\$/kW)	De-List Quantity (Qualified MW)	Accepted or Rejected
11321	Z Tech	DR	Rest of Pool	Permanent	NULL	0.988	1.000	1.067	1.080	9.836	1.067	Accepted
11403	Alinabal Inc.	DR	Rest of Pool	Static	ISO Low Winter	0.357	0.350	0.386	0.378	9.836	0.008	Accepted
13965	Amica Mutual Insurance Company	DR	Rest of Pool	Static	ISO Low Winter	1.000	0.750	1.080	0.810	9.836	0.270	Accepted
11578	Auto-Swage Products	DR	Rest of Pool	Static	ISO Low Winter	0.119	0.117	0.129	0.126	9.836	0.003	Accepted
10361	BOC Kittery Load	DR	Maine	Static	ISO Low Winter	12.500	8.700	13.500	9.396	9.836	4.104	Accepted
11679	Bridgeport Annex	DR	Rest of Pool	Static	ISO Low Winter	0.222	0.218	0.240	0.235	9.836	0.005	Accepted
11678	Bridgeport Fire Dept.	DR	Rest of Pool	Static	ISO Low Winter	0.133	0.130	0.144	0.140	9.836	0.004	Accepted
11605	Bridgeport Fittings	DR	Rest of Pool	Static	ISO Low Winter	0.245	0.240	0.265	0.259	9.836	0.006	Accepted
10473	Buckeye Pipeline	DR	Rest of Pool	Static	ISO Low Winter	0.333	0.326	0.360	0.352	9.836	0.008	Accepted
11726	Candid Corporation	DR	Rest of Pool	Static	ISO Low Winter	0.120	0.118	0.130	0.127	9.836	0.003	Accepted
11725	Candid Group	DR	Rest of Pool	Static	ISO Low Winter	0.208	0.204	0.225	0.220	9.836	0.005	Accepted
13966	Citizens Bank - #33095	DR	Rest of Pool	Static	ISO Low Winter	1.400	1.100	1.512	1.188	9.836	0.324	Accepted
14051	Citizens Bank Medford	DR	Rest of Pool	Static	ISO Low Winter	0.850	0.650	0.918	0.702	9.836	0.216	Accepted
10690	City Line Distributing	DR	Rest of Pool	Static	ISO Low Winter	0.491	0.481	0.530	0.519	9.836	0.011	Accepted

Resource ID	Resource Name	Resource Type	Capacity Zone/ Interface Name	Delist Bid Type	Delist Bid Subtype	Summer DRV MW	Winter DRV MW	Summer Capacity MW	Winter Capacity MW	De-List Bid Price (\$/kW)	De-List Quantity (Qualified MW)	Accepted or Rejected
11714	City of West Haven - Police	DR	Rest of Pool	Static	ISO Low Winter	0.232	0.227	0.251	0.245	9.836	0.006	Accepted
11317	General Electric Aviation	DR	Rest of Pool	Static	ISO Low Winter	13.213	4.999	14.270	5.399	9.836	8.871	Accepted
10236	Gold Medal Bagel Bakery	DR	Rest of Pool	Static	ISO Low Winter	0.269	0.264	0.291	0.285	9.836	0.006	Accepted
11054	Gold Medal Bakery - 1	DR	Rest of Pool	Static	ISO Low Winter	1.500	1.250	1.620	1.350	9.836	0.270	Accepted
10647	Griffin Hospital	DR	Rest of Pool	Static	ISO Low Winter	0.694	0.680	0.750	0.734	9.836	0.016	Accepted
11585	Hampford Research	DR	Rest of Pool	Static	ISO Low Winter	0.358	0.351	0.387	0.379	9.836	0.008	Accepted
11596	High Precision Inc.	DR	Rest of Pool	Static	ISO Low Winter	0.183	0.179	0.198	0.193	9.836	0.005	Accepted
11737	Home Depot Zone 3 ROC CLP	DR	Rest of Pool	Static	ISO Low Winter	1.460	1.431	1.577	1.545	9.836	0.032	Accepted
10626	Hospital of St. Raphael	DR	Rest of Pool	Static	ISO Low Winter	0.983	0.963	1.062	1.040	9.836	0.022	Accepted
13957	Immunex RI Corp. 12 KV	DR	Rest of Pool	Static	ISO Low Winter	1.100	1.000	1.188	1.080	9.836	0.108	Accepted
13979	Immunex RI Corp. 34KV	DR	Rest of Pool	Static	ISO Low Winter	7.000	5.800	7.560	6.264	9.836	1.296	Accepted
11604	Inline Plastics Corp	DR	Rest of Pool	Static	ISO Low Winter	0.645	0.632	0.697	0.683	9.836	0.014	Accepted
11616	Insulpane of Connecticut	DR	Rest of Pool	Static	ISO Low Winter	0.600	0.588	0.648	0.635	9.836	0.013	Accepted
11272	Jackson Laboratory	DR	Maine	Static	ISO Low Winter	2.372	0.960	2.562	1.037	9.836	1.525	Accepted

Resource ID	Resource Name	Resource Type	Capacity Zone/ Interface Name	Delist Bid Type	Delist Bid Subtype	Summer DRV MW	Winter DRV MW	Summer Capacity MW	Winter Capacity MW	De-List Bid Price (\$/kW)	De-List Quantity (Qualified MW)	Accepted or Rejected
11599	Marlin Firearms	DR	Rest of Pool	Static	ISO Low Winter	1.126	1.103	1.216	1.191	9.836	0.025	Accepted
11383	MCI Norfolk	DR	Rest of Pool	Static	ISO Low Winter	1.000	0.800	1.080	0.864	9.836	0.053	Accepted
10049	Metal Management Inc. - 1	DR	Rest of Pool	Static	ISO Low Winter	3.096	3.034	3.344	3.277	9.836	0.067	Accepted
10648	Milford Hospital	DR	Rest of Pool	Static	ISO Low Winter	0.796	0.780	0.860	0.842	9.836	0.018	Accepted
11590	Milford PW-Beaverbrook Plant	DR	Rest of Pool	Static	ISO Low Winter	0.120	0.118	0.130	0.127	9.836	0.003	Accepted
11591	Milford PW West Ave	DR	Rest of Pool	Static	ISO Low Winter	0.182	0.178	0.197	0.192	9.836	0.005	Accepted
11588	Mossberg & Sons O F	DR	Rest of Pool	Static	ISO Low Winter	0.308	0.302	0.333	0.326	9.836	0.007	Accepted
10644	Nasdaq Inc.	DR	Rest of Pool	Static	ISO Low Winter	1.583	1.551	1.710	1.675	9.836	0.035	Accepted
10598	P.J. Keating - Lunenburg	DR	Rest of Pool	Static	ISO Low Winter	1.154	0.100	1.246	0.108	9.836	1.138	Accepted
1577	Phillips Academy	DR	Rest of Pool	Static	ISO Low Winter	1.150	1.000	1.242	1.080	9.836	0.162	Accepted
1876	Pitney Bowes Inc.	DR	Rest of Pool	Static	ISO Low Winter	2.110	2.068	2.279	2.233	9.836	0.046	Accepted
11614	Pitney Bowes-35 Waterview	DR	Rest of Pool	Static	ISO Low Winter	0.219	0.215	0.237	0.232	9.836	0.005	Accepted
11361	Prudential Financial	DR	Rest of Pool	Static	ISO Low Winter	0.634	0.621	0.685	0.671	9.836	0.014	Accepted

Resource ID	Resource Name	Resource Type	Capacity Zone/ Interface Name	Delist Bid Type	Delist Bid Subtype	Summer DRV MW	Winter DRV MW	Summer Capacity MW	Winter Capacity MW	De-List Bid Price (\$/kW)	De-List Quantity (Qualified MW)	Accepted or Rejected
11289	Putnam Investments-Andover	DR	Rest of Pool	Static	ISO Low Winter	2.300	1.900	2.484	2.052	9.836	0.432	Accepted
11290	Putnam Investments-Franklin	DR	Rest of Pool	Static	ISO Low Winter	2.300	2.000	2.484	2.160	9.836	0.324	Accepted
11406	Ross & Roberts Company	DR	Rest of Pool	Static	ISO Low Winter	0.679	0.665	0.733	0.718	9.836	0.015	Accepted
10619	RWA Lake Gallard	DR	Rest of Pool	Static	ISO Low Winter	0.984	0.964	1.063	1.041	9.836	0.022	Accepted
10579	Scan Tool	DR	Rest of Pool	Static	ISO Low Winter	0.436	0.427	0.471	0.461	9.836	0.010	Accepted
10518	Schick	DR	Rest of Pool	Static	ISO Low Winter	0.350	0.343	0.378	0.370	9.836	0.008	Accepted
10410	Schweitzer-Mauduit	DR	Rest of Pool	Static	ISO Low Winter	3.784	3.000	4.087	3.240	9.836	0.847	Accepted
10057	Seaboard Metal Finishing - 1	DR	Rest of Pool	Static	ISO Low Winter	0.448	0.439	0.484	0.474	9.836	0.010	Accepted
12068	Shelton Sewer Treatment Plant	DR	Rest of Pool	Static	ISO Low Winter	0.350	0.343	0.378	0.370	9.836	0.008	Accepted
10691	Shop Rite	DR	Rest of Pool	Static	ISO Low Winter	0.694	0.680	0.750	0.734	9.836	0.016	Accepted
11793	Shop Rite of Milford	DR	Rest of Pool	Static	ISO Low Winter	0.544	0.533	0.588	0.576	9.836	0.012	Accepted
11694	Something Sweet Inc.	DR	Rest of Pool	Static	ISO Low Winter	0.376	0.368	0.406	0.397	9.836	0.009	Accepted

Resource ID	Resource Name	Resource Type	Capacity Zone/ Interface Name	Delist Bid Type	Delist Bid Subtype	Summer DRV MW	Winter DRV MW	Summer Capacity MW	Winter Capacity MW	De-List Bid Price (\$/kW)	De-List Quantity (Qualified MW)	Accepted or Rejected
10962	St Vincent's Medical Center	DR	Rest of Pool	Static	ISO Low Winter	1.248	1.223	1.348	1.321	9.836	0.027	Accepted
11613	Syntex Rubber Corp	DR	Rest of Pool	Static	ISO Low Winter	0.400	0.392	0.432	0.423	9.836	0.009	Accepted
10058	Tek-Motive	DR	Rest of Pool	Static	ISO Low Winter	0.194	0.190	0.210	0.205	9.836	0.005	Accepted
11627	Tilcon - Wallingford Quarry	DR	Rest of Pool	Static	ISO Low Winter	1.700	1.666	1.836	1.799	9.836	0.037	Accepted
11626	Tilcon North Branford - Sand	DR	Rest of Pool	Static	ISO Low Winter	0.383	0.375	0.414	0.405	9.836	0.009	Accepted
11601	U S Army TACOM	DR	Rest of Pool	Static	ISO Low Winter	0.171	0.168	0.185	0.181	9.836	0.004	Accepted
11680	WAL-MART ZONE 1 SWCT UI	DR	Rest of Pool	Static	ISO Low Winter	0.725	0.710	0.783	0.767	9.836	0.016	Accepted
11681	WAL-MART ZONE 2 SWCT CLP	DR	Rest of Pool	Static	ISO Low Winter	1.033	1.012	1.116	1.093	9.836	0.023	Accepted
11682	WAL-MART ZONE 3 ROC CLP	DR	Rest of Pool	Static	ISO Low Winter	1.957	1.918	2.114	2.071	9.836	0.043	Accepted
10087	Waste Conversion Tech Inc.	DR	Rest of Pool	Static	ISO Low Winter	0.158	0.155	0.171	0.167	9.836	0.004	Accepted
11615	Watson Foods	DR	Rest of Pool	Static	ISO Low Winter	0.284	0.278	0.307	0.300	9.836	0.007	Accepted
10172	WTNH - TV	DR	Rest of Pool	Static	ISO Low Winter	0.601	0.589	0.649	0.636	9.836	0.013	Accepted

Resource ID	Resource Name	Resource Type	Capacity Zone/ Interface Name	Delist Bid Type	Delist Bid Subtype	Summer DRV MW	Winter DRV MW	Summer Capacity MW	Winter Capacity MW	De-List Bid Price (\$/kW)	De-List Quantity (Qualified MW)	Accepted or Rejected
10517	Yale Central Power Plant	DR	Rest of Pool	Static	ISO Low Winter	3.830	3.753	4.136	4.053	9.836	0.083	Accepted
11292	Yale Med School B Wing	DR	Rest of Pool	Static	ISO Low Winter	0.400	0.392	0.432	0.423	9.836	0.009	Accepted
11291	Yale Med School TAC	DR	Rest of Pool	Static	ISO Low Winter	0.599	0.587	0.647	0.634	9.836	0.013	Accepted
10645	Yale University Sterling Plant	DR	Rest of Pool	Static	ISO Low Winter	1.236	1.211	1.335	1.308	9.836	0.027	Accepted
359	J. COCKWELL 1	GEN	Rest of Pool	Administrative	NULL	NULL	NULL	288.475	292.275	9.836	100.000	Accepted
583	STONY BROOK 2A	GEN	Rest of Pool	Static	Ambient Air	NULL	NULL	67.400	87.400	9.836	2.400	Accepted
584	STONY BROOK 2B	GEN	Rest of Pool	Static	Ambient Air	NULL	NULL	65.300	85.300	9.836	2.300	Accepted
1185	STONY BROOK GT1A	GEN	Rest of Pool	Static	Ambient Air	NULL	NULL	104.000	119.000	9.836	4.000	Accepted
1186	STONY BROOK GT1B	GEN	Rest of Pool	Static	Ambient Air	NULL	NULL	100.000	116.000	9.836	3.000	Accepted
1187	STONY BROOK GT1C	GEN	Rest of Pool	Static	Ambient Air	NULL	NULL	104.000	119.000	9.836	4.000	Accepted
1288	BUCKSPORT ENERGY 4	GEN	Maine	Static	General	NULL	NULL	156.805	183.105	9.836	17.300	Accepted
2424	CITIZENS BLOCK LOAD	GEN	Rest of Pool	Static	General	NULL	NULL	60.000	60.000	9.836	40.000	Accepted
551	SALEM HARBOR 1	GEN	Rest of Pool	Static	General	NULL	NULL	81.988	83.889	9.835	81.988	Rejected
552	SALEM HARBOR 2	GEN	Rest of Pool	Static	General	NULL	NULL	80.000	80.488	9.835	80.000	Rejected
553	SALEM	GEN	Rest of	Static	General	NULL	NULL	149.805	149.907	6.720	149.805	Rejected

Resource ID	Resource Name	Resource Type	Capacity Zone/ Interface Name	Delist Bid Type	Delist Bid Subtype	Summer DRV MW	Winter DRV MW	Summer Capacity MW	Winter Capacity MW	De-List Bid Price (\$/kW)	De-List Quantity (Qualified MW)	Accepted or Rejected
	HARBOR 3		Pool									
554	SALEM HARBOR 4	GEN	Rest of Pool	Static	General	NULL	NULL	431.000	436.471	7.644	431.000	Rejected
577	SOMERSET 6	GEN	Rest of Pool	Static	General	NULL	NULL	109.058	108.500	9.836	109.058	Accepted
579	SOMERSET JET 2	GEN	Rest of Pool	Static	General	NULL	NULL	17.849	23.000	9.836	17.849	Rejected
379	COBBLE MOUNTAIN	GEN	Rest of Pool	Static	ISO Low Winter	NULL	NULL	32.642	30.603	9.836	2.039	Accepted
380	COMERFORD	GEN	Rest of Pool	Static	ISO Low Winter	NULL	NULL	169.300	151.634	9.836	17.666	Accepted
405	ELLSWORTH HYDRO	GEN	Maine	Static	ISO Low Winter	NULL	NULL	9.115	8.821	9.836	0.294	Accepted
435	HARRIMAN	GEN	Rest of Pool	Static	ISO Low Winter	NULL	NULL	40.400	38.615	9.836	1.785	Accepted
757	HARRIS 4	GEN	Maine	Static	ISO Low Winter	NULL	NULL	1.436	1.249	9.836	0.187	Accepted
448	IPSWICH DIESELS	GEN	Rest of Pool	Static	ISO Low Winter	NULL	NULL	10.240	9.495	9.836	0.745	Accepted
449	JACKMAN	GEN	Rest of Pool	Static	ISO Low Winter	NULL	NULL	3.548	3.460	9.836	0.088	Accepted
12528	John Street #5	GEN	Rest of Pool	Static	ISO Low Winter	NULL	NULL	1.900	1.834	9.836	0.066	Accepted
14087	MAT3	GEN	Rest of Pool	Static	ISO Low Winter	NULL	NULL	18.509	18.065	9.836	0.444	Accepted
775	MIDDLEBURY COMPOSITE	GEN	Rest of Pool	Static	ISO Low Winter	NULL	NULL	6.600	6.000	9.836	0.600	Accepted
14134	MONTAGNE FARM	GEN	Rest of Pool	Static	ISO Low Winter	NULL	NULL	0.260	0.219	9.836	0.041	Accepted
12452	VJO - Highgate	IMPORT	Hydro-Quebec Highgate	Static	General	NULL	NULL	225.000	225.000	9.836	32.000	Accepted

Resource ID	Resource Name	Resource Type	Capacity Zone/ Interface Name	Delist Bid Type	Delist Bid Subtype	Summer DRV MW	Winter DRV MW	Summer Capacity MW	Winter Capacity MW	De-List Bid Price (\$/kW)	De-List Quantity (Qualified MW)	Accepted or Rejected
12453	VJO - Phase I/II	IMPORT	Phase I/II HQ Excess	Static	General	NULL	NULL	110.000	110.000	9.836	70.000	Accepted

Attachment F

Blackline

ATTACHMENT F

Attachment F

Offers below 0.75 Times CONE

Resource Id	Resource Name	Lead Participant Id	Lead Participant Name	Resource Type	Accepted or Denied	Offers < 0.75 Times CONE After QDN
12673	ngrid_sema_fca1_eodr	50075	Massachusetts Electric Company	DR	ACCEPTED	10.368
12674	ngrid_wcma_fca1_eodr	50075	Massachusetts Electric Company	DR	ACCEPTED	13.716
12600	UI Conservation and Load Management Programs	181	United Illuminating Company, T	DR	ACCEPTED	10.800
12586	Efficiency Maine Residential Efficient Products	50457	Maine Public Utilities Commiss	DR	ACCEPTED	31.782
12670	ngrid_nema_fca1_eodr	50075	Massachusetts Electric Company	DR	ACCEPTED	7.560
12685	NSTAR EE SEMA	3	NSTAR Electric Company	DR	ACCEPTED	6.480
12684	NSTAR EE NEMA	3	NSTAR Electric Company	DR	ACCEPTED	47.736
12672	ngrid_ri_fca1_eodr	156	Narragansett Electric Company	DR	ACCEPTED	19.116
12581	CL&P - Conservation & Load Management (CL&M) - Energy Efficiency Project	50092	Connecticut Light and Power Co	DR	ACCEPTED	26.460
12845	Vermont Efficiency Portfolio	50868	Vermont Energy Investment Corp	DR	ACCEPTED	11.597
12671	ngrid_nh_fca1_eodr	159	Granite State Electric Company	DR	ACCEPTED	0.108

Resource Id	Resource Name	Lead Participant Id	Lead Participant Name	Resource Type	Accepted or Denied	Offers < 0.75 Times CONE After QDN
12806	WMECO - Conservation & Load Management (CL&M) - Energy Efficiency Project	50093	Western Massachusetts Electric	DR	ACCEPTED	4.123
15594	Gilman Biomass Facility	51040	Ampersand Energy Partners LLC	GEN	ACCEPTED	4.000
15605	Norwalk WWT	8	Connecticut Municipal Electric	GEN	ACCEPTED	2.500
15509	Plainfield Renewable Energy	50921	Plainfield Renewable Energy, L	GEN	ACCEPTED	37.500
14660	Lempster Wind	50094	Public Service Company of New	GEN	ACCEPTED	4.425
12323	COVENTRY CLEAN ENERGY #4	50289	Vermont Public Power Supply Au	GEN	ACCEPTED	1.520
12532	Watertown Biomass	50930	Watertown Renewable Power, LLC	GEN	ACCEPTED	26.250
350	BRAYTON PT 1	50495	Dominion Energy Marketing, Inc	GEN	ACCEPTED	228.205
15593	Barre	51062	WM Renewable Energy, L.L.C.	GEN	ACCEPTED	1.400
352	BRAYTON PT 3	50495	Dominion Energy Marketing, Inc	GEN	ACCEPTED	591.500
351	BRAYTON PT 2	50495	Dominion Energy Marketing, Inc	GEN	ACCEPTED	225.750
15592	Mill Seat	51062	WM Renewable Energy, L.L.C.	IMPORT	ACCEPTED	5.000

Resource Id	Resource Name	Lead Participant Id	Lead Participant Name	Resource Type	Accepted or Denied	Offers < 0.75 Times CONE After QDN
15590	High Acres II	51062	WM Renewable Energy, L.L.C.	IMPORT	ACCEPTED	6.000
14602	Hydro-Québec Control Area - New York AC Ties	50084	H.Q. Energy Services (US) Inc.	IMPORT	ACCEPTED	700.000
15613	Madison County Landfill	51062	WM Renewable Energy, L.L.C.	IMPORT	ACCEPTED	1.400
14601	Hydro-Québec Control Area - Phase I/II HQ Excess	50084	H.Q. Energy Services (US) Inc.	IMPORT	ACCEPTED	1400.000
14600	Hydro-Québec Control Area	50084	H.Q. Energy Services (US) Inc.	IMPORT	ACCEPTED	300.000
15589	High Acres I	51062	WM Renewable Energy, L.L.C.	IMPORT	ACCEPTED	3.000
15508	Chaffee	51062	WM Renewable Energy, L.L.C.	IMPORT	ACCEPTED	4.500
12693	PSNH CORE Energy Efficiency Programs	50094	Public Service Company of New	DR	DENIED	7.263
15373	Hess Customer Acquisition Plan NH #1	50786	Hess Corporation	DR	DENIED	1.550
12822	Burlington Electric Department - On-Peak Efficiency	50085	Burlington Electric Department	DR	DENIED	0.702
12838	CPLN MA WC OP	50822	CPower, Inc.	DR	DENIED	7.560

Resource Id	Resource Name	Lead Participant Id	Lead Participant Name	Resource Type	Accepted or Denied	Offers < 0.75 Times CONE After QDN
15382	Hess Customer Acquisition Plan WCMA #3	50786	Hess Corporation	DR	DENIED	0.810
15380	Hess Customer Acquisition Plan WCMA #1	50786	Hess Corporation	DR	DENIED	1.550
15364	Hess Customer Acquisition Plan NEMA #1	50786	Hess Corporation	DR	DENIED	11.070
12809	CPLN NH RT-DR	50822	CPower, Inc.	DR	DENIED	4.536
15599	PSNH PSP Demand Response Resources	50094	Public Service Company of New	DR	DENIED	10.800
15375	Hess Customer Acquisition Plan NH #3	50786	Hess Corporation	DR	DENIED	0.810
15374	Hess Customer Acquisition Plan NH #2	50786	Hess Corporation	DR	DENIED	0.810
12813	CPLN VT RT-DR	50822	CPower, Inc.	DR	DENIED	25.024
12584	Conservation and Load Management Program	8	Connecticut Municipal Electric	DR	DENIED	3.326
12590	Ameresco CT DSM	50969	Ameresco, Inc.	DR	DENIED	3.240
12691	Ameresco SEMA Real Time DR	50969	Ameresco, Inc.	DR	DENIED	2.451
12705	Cape Light Compact Energy Efficiency Portfolio	50414	Cape Light Compact, The	DR	DENIED	2.420

Resource Id	Resource Name	Lead Participant Id	Lead Participant Name	Resource Type	Accepted or Denied	Offers < 0.75 Times CONE After QDN
12832	CPLN MA NEMA OP	50822	CPower, Inc.	DR	DENIED	7.560
12841	CPLN ME OP	50822	CPower, Inc.	DR	DENIED	12.744
12801	UES CORE Energy Efficiency Programs	50308	Unitil Energy Systems, Inc.	DR	DENIED	1.581
12779	CPLN CT On-Peak	50822	CPower, Inc.	DR	DENIED	12.420
15376	Hess Customer Acquisition Plan SEMA #1	50786	Hess Corporation	DR	DENIED	1.550
12703	Ameresco West MA Real Time DR	50969	Ameresco, Inc.	DR	DENIED	1.361
12657	Unitil CORE Energy Efficiency Programs	38	Fitchburg Gas and Electric Lig	DR	DENIED	0.778
15381	Hess Customer Acquisition Plan WCMA #2	50786	Hess Corporation	DR	DENIED	0.810
12833	CPLN MA NEMA RT-DR	50822	CPower, Inc.	DR	DENIED	3.931
12757	NHEC Energy Efficiency Programs	157	New Hampshire Electric Coopera	DR	DENIED	0.180
12780	CPLN CT RT-DR	50822	CPower, Inc.	DR	DENIED	28.080
12811	CPLN RI RT-DR	50822	CPower, Inc.	DR	DENIED	2.246
15548	RTDR_SEMASS	50905	Energy Curtailment Specialists	DR	DENIED	6.653
15378	Hess Customer Acquisition Plan SEMA #2	50786	Hess Corporation	DR	DENIED	0.810

Resource Id	Resource Name	Lead Participant Id	Lead Participant Name	Resource Type	Accepted or Denied	Offers < 0.75 Times CONE After QDN
12668	Ameresco NEMA Real Time DR	50969	Ameresco, Inc.	DR	DENIED	2.451
12763	ECS-Critical Peak#1-NEMASS(A)	50905	Energy Curtailment Specialists	DR	DENIED	6.912
15366	Hess Customer Acquisition Plan NEMA #3	50786	Hess Corporation	DR	DENIED	5.400
12807	CPLN ME RT-DR	50822	CPower, Inc.	DR	DENIED	2.052
12665	Ameresco ME Real Time DR	50969	Ameresco, Inc.	DR	DENIED	1.339
15371	Hess Customer Acquisition Plan ME #2	50786	Hess Corporation	DR	DENIED	0.810
12677	Ameresco NH Real Time DR	50969	Ameresco, Inc.	DR	DENIED	0.544
12772	ECS-Critical Peak#6-Connecticut(A)	50905	Energy Curtailment Specialists	DR	DENIED	14.040
15369	Hess Customer Acquisition Plan CT #3	50786	Hess Corporation	DR	DENIED	2.160
15379	Hess Customer Acquisition Plan SEMA #3	50786	Hess Corporation	DR	DENIED	0.810
15370	Hess Customer Acquisition ME #1	50786	Hess Corporation	DR	DENIED	1.550
15551	RTDR_NH	50905	Energy Curtailment Specialists	DR	DENIED	7.484

Resource Id	Resource Name	Lead Participant Id	Lead Participant Name	Resource Type	Accepted or Denied	Offers < 0.75 Times CONE After QDN
15368	Hess Customer Acquisition Plan CT #2	50786	Hess Corporation	DR	DENIED	2.160
15549	RTDR_RI	50905	Energy Curtailment Specialists	DR	DENIED	5.616
12688	Ameresco RI Real Time DR	50969	Ameresco, Inc.	DR	DENIED	1.361
12836	CPLN MA SEMA RT-DR	50822	CPower, Inc.	DR	DENIED	16.848
15540	On-Peak NEMA - 2012	50689	EnerNOC, Inc.	DR	DENIED	0.314
12597	Cambridge Energy Alliance	51008	Cambridge Energy Alliance	DR	DENIED	8.571
15365	Hess Customer Acquisition Plan NEMA #2	50786	Hess Corporation	DR	DENIED	5.400
12842	CPLN NH OP	50822	CPower, Inc.	DR	DENIED	2.052
15367	Hess Customer Acquisition Plan CT #1	50786	Hess Corporation	DR	DENIED	1.544
12835	CPLN MA SEMA OP	50822	CPower, Inc.	DR	DENIED	6.480
12839	CPLN MA WC RT-DR	50822	CPower, Inc.	DR	DENIED	3.229
15550	RTDR_ME	50905	Energy Curtailment Specialists	DR	DENIED	7.020
15539	On-Peak ME - 2012	50689	EnerNOC, Inc.	DR	DENIED	3.780
15372	Hess Customer Acquisition Plan ME #3	50786	Hess Corporation	DR	DENIED	0.810

Resource Id	Resource Name	Lead Participant Id	Lead Participant Name	Resource Type	Accepted or Denied	Offers < 0.75 Times CONE After QDN
12844	CPLN VT OP	50822	CPower, Inc.	DR	DENIED	2.052
12589	Ameresco CT Real Time DR	50969	Ameresco, Inc.	DR	DENIED	1.346
12843	CPLN RI OP	50822	CPower, Inc.	DR	DENIED	2.052
15543	Plymouth Wind	50976	Commonwealth of Massachusetts	DR	DENIED	0.324
15586	Gardner Wind Turbine	50976	Commonwealth of Massachusetts	DR	DENIED	0.360
15547	RTDR_WMSS	50905	Energy Curtailment Specialists	DR	DENIED	8.316
15477	New Haven Harbor Units 2, 3, & 4	50421	PSEG Energy Resources & Trade	GEN	DENIED	129.600
15644	JRL LFGTE	50914	Casella Waste Systems Inc. dba	GEN	DENIED	
12505	Middletown 12-15	51101	GenConn Energy LLC	GEN	DENIED	1.600
353	BRAYTON PT 4	50495	Dominion Energy Marketing, Inc	GEN	DENIED	422.000
577	SOMERSET 6	50192	NRG Power Marketing LLC	GEN	DENIED	120.000
12527	South Norwalk Repowering	8	Connecticut Municipal Electric	GEN	DENIED	30.001
15415	Dartmouth Power Expansion	50916	Dartmouth Power Associates, LP	GEN	DENIED	21.300
15623	Westfield Land Development Company, LLC	51225	EMI Power Systems, LLC	GEN	DENIED	344.000

Resource Id	Resource Name	Lead Participant Id	Lead Participant Name	Resource Type	Accepted or Denied	Offers < 0.75 Times CONE After QDN
14588	Middletown Repowering Project - Middletown 11A & 11B (formerly Middletown 11)	50192	NRG Power Marketing LLC	GEN	DENIED	44.000
14608	Meriden Power Project - Meriden Combined Cycle	50192	NRG Power Marketing LLC	GEN	DENIED	510.000

Attachment F

Clean

ATTACHMENT F

Attachment F

Offers below 0.75 Times CONE

Resource Id	Resource Name	Lead Participant Id	Lead Participant Name	Resource Type	Accepted or Denied	Offers < 0.75 Times CONE After QDN
12673	ngrid_sema_fca1_eodr	50075	Massachusetts Electric Company	DR	ACCEPTED	10.368
12674	ngrid_wcma_fca1_eodr	50075	Massachusetts Electric Company	DR	ACCEPTED	13.716
12600	UI Conservation and Load Management Programs	181	United Illuminating Company, T	DR	ACCEPTED	10.800
12586	Efficiency Maine Residential Efficient Products	50457	Maine Public Utilities Commiss	DR	ACCEPTED	31.782
12670	ngrid_nema_fca1_eodr	50075	Massachusetts Electric Company	DR	ACCEPTED	7.560
12685	NSTAR EE SEMA	3	NSTAR Electric Company	DR	ACCEPTED	6.480
12684	NSTAR EE NEMA	3	NSTAR Electric Company	DR	ACCEPTED	47.736
12672	ngrid_ri_fca1_eodr	156	Narragansett Electric Company	DR	ACCEPTED	19.116
12581	CL&P - Conservation & Load Management (CL&M) - Energy Efficiency Project	50092	Connecticut Light and Power Co	DR	ACCEPTED	26.460
12845	Vermont Efficiency Portfolio	50868	Vermont Energy Investment Corp	DR	ACCEPTED	11.597

Resource Id	Resource Name	Lead Participant Id	Lead Participant Name	Resource Type	Accepted or Denied	Offers < 0.75 Times CONE After QDN
12671	ngrid_nh_fca1_eodr	159	Granite State Electric Company	DR	ACCEPTED	0.108
12806	WMECO - Conservation & Load Management (CL&M) - Energy Efficiency Project	50093	Western Massachusetts Electric	DR	ACCEPTED	4.123
15594	Gilman Biomass Facility	51040	Ampersand Energy Partners LLC	GEN	ACCEPTED	4.000
15605	Norwalk WWT	8	Connecticut Municipal Electric	GEN	ACCEPTED	2.500
15509	Plainfield Renewable Energy	50921	Plainfield Renewable Energy, L	GEN	ACCEPTED	37.500
14660	Lempster Wind	50094	Public Service Company of New	GEN	ACCEPTED	4.425
12323	COVENTRY CLEAN ENERGY #4	50289	Vermont Public Power Supply Au	GEN	ACCEPTED	1.520
12532	Watertown Biomass	50930	Watertown Renewable Power, LLC	GEN	ACCEPTED	26.250
350	BRAYTON PT 1	50495	Dominion Energy Marketing, Inc	GEN	ACCEPTED	228.205
15593	Barre	51062	WM Renewable Energy, L.L.C.	GEN	ACCEPTED	1.400
352	BRAYTON PT 3	50495	Dominion Energy Marketing, Inc	GEN	ACCEPTED	591.500
351	BRAYTON PT 2	50495	Dominion Energy Marketing, Inc	GEN	ACCEPTED	225.750

Resource Id	Resource Name	Lead Participant Id	Lead Participant Name	Resource Type	Accepted or Denied	Offers < 0.75 Times CONE After QDN
15592	Mill Seat	51062	WM Renewable Energy, L.L.C.	IMPORT	ACCEPTED	5.000
15590	High Acres II	51062	WM Renewable Energy, L.L.C.	IMPORT	ACCEPTED	6.000
14602	Hydro-Québec Control Area - New York AC Ties	50084	H.Q. Energy Services (US) Inc.	IMPORT	ACCEPTED	700.000
15613	Madison County Landfill	51062	WM Renewable Energy, L.L.C.	IMPORT	ACCEPTED	1.400
14601	Hydro-Québec Control Area - Phase I/II HQ Excess	50084	H.Q. Energy Services (US) Inc.	IMPORT	ACCEPTED	1400.000
14600	Hydro-Québec Control Area	50084	H.Q. Energy Services (US) Inc.	IMPORT	ACCEPTED	300.000
15589	High Acres I	51062	WM Renewable Energy, L.L.C.	IMPORT	ACCEPTED	3.000
15508	Chaffee	51062	WM Renewable Energy, L.L.C.	IMPORT	ACCEPTED	4.500
12693	PSNH CORE Energy Efficiency Programs	50094	Public Service Company of New	DR	DENIED	7.263
15373	Hess Customer Acquisition Plan NH #1	50786	Hess Corporation	DR	DENIED	1.550

Resource Id	Resource Name	Lead Participant Id	Lead Participant Name	Resource Type	Accepted or Denied	Offers < 0.75 Times CONE After QDN
12822	Burlington Electric Department - On-Peak Efficiency	50085	Burlington Electric Department	DR	DENIED	0.702
12838	CPLN MA WC OP	50822	CPower, Inc.	DR	DENIED	7.560
15382	Hess Customer Acquisition Plan WCMA #3	50786	Hess Corporation	DR	DENIED	0.810
15380	Hess Customer Acquisition Plan WCMA #1	50786	Hess Corporation	DR	DENIED	1.550
15364	Hess Customer Acquisition Plan NEMA #1	50786	Hess Corporation	DR	DENIED	11.070
12809	CPLN NH RT-DR	50822	CPower, Inc.	DR	DENIED	4.536
15599	PSNH PSP Demand Response Resources	50094	Public Service Company of New	DR	DENIED	10.800
15375	Hess Customer Acquisition Plan NH #3	50786	Hess Corporation	DR	DENIED	0.810
15374	Hess Customer Acquisition Plan NH #2	50786	Hess Corporation	DR	DENIED	0.810
12813	CPLN VT RT-DR	50822	CPower, Inc.	DR	DENIED	25.024
12584	Conservation and Load Management Program	8	Connecticut Municipal Electric	DR	DENIED	3.326
12590	Ameresco CT DSM	50969	Ameresco, Inc.	DR	DENIED	3.240

Resource Id	Resource Name	Lead Participant Id	Lead Participant Name	Resource Type	Accepted or Denied	Offers < 0.75 Times CONE After QDN
12691	Ameresco SEMA Real Time DR	50969	Ameresco, Inc.	DR	DENIED	2.451
12705	Cape Light Compact Energy Efficiency Portfolio	50414	Cape Light Compact, The	DR	DENIED	2.420
12832	CPLN MA NEMA OP	50822	CPower, Inc.	DR	DENIED	7.560
12841	CPLN ME OP	50822	CPower, Inc.	DR	DENIED	12.744
12801	UES CORE Energy Efficiency Programs	50308	Unitil Energy Systems, Inc.	DR	DENIED	1.581
12779	CPLN CT On-Peak	50822	CPower, Inc.	DR	DENIED	12.420
15376	Hess Customer Acquisition Plan SEMA #1	50786	Hess Corporation	DR	DENIED	1.550
12703	Ameresco West MA Real Time DR	50969	Ameresco, Inc.	DR	DENIED	1.361
12657	Unitil CORE Energy Efficiency Programs	38	Fitchburg Gas and Electric Lig	DR	DENIED	0.778
15381	Hess Customer Acquisition Plan WCMA #2	50786	Hess Corporation	DR	DENIED	0.810
12833	CPLN MA NEMA RT-DR	50822	CPower, Inc.	DR	DENIED	3.931
12757	NHEC Energy Efficiency Programs	157	New Hampshire Electric Coopera	DR	DENIED	0.180

Resource Id	Resource Name	Lead Participant Id	Lead Participant Name	Resource Type	Accepted or Denied	Offers < 0.75 Times CONE After QDN
12780	CPLN CT RT-DR	50822	CPower, Inc.	DR	DENIED	28.080
12811	CPLN RI RT-DR	50822	CPower, Inc.	DR	DENIED	2.246
15548	RTDR_SEMASS	50905	Energy Curtailment Specialists	DR	DENIED	6.653
15378	Hess Customer Acquisition Plan SEMA #2	50786	Hess Corporation	DR	DENIED	0.810
12668	Ameresco NEMA Real Time DR	50969	Ameresco, Inc.	DR	DENIED	2.451
12763	ECS-Critical Peak#1- NEMASS(A)	50905	Energy Curtailment Specialists	DR	DENIED	6.912
15366	Hess Customer Acquisition Plan NEMA #3	50786	Hess Corporation	DR	DENIED	5.400
12807	CPLN ME RT-DR	50822	CPower, Inc.	DR	DENIED	2.052
12665	Ameresco ME Real Time DR	50969	Ameresco, Inc.	DR	DENIED	1.339
15371	Hess Customer Acquisition Plan ME #2	50786	Hess Corporation	DR	DENIED	0.810
12677	Ameresco NH Real Time DR	50969	Ameresco, Inc.	DR	DENIED	0.544
12772	ECS-Critical Peak#6- Connecticut(A)	50905	Energy Curtailment Specialists	DR	DENIED	14.040
15369	Hess Customer Acquisition Plan CT #3	50786	Hess Corporation	DR	DENIED	2.160

Resource Id	Resource Name	Lead Participant Id	Lead Participant Name	Resource Type	Accepted or Denied	Offers < 0.75 Times CONE After QDN
15379	Hess Customer Acquisition Plan SEMA #3	50786	Hess Corporation	DR	DENIED	0.810
15370	Hess Customer Acquisition ME #1	50786	Hess Corporation	DR	DENIED	1.550
15551	RTDR_NH	50905	Energy Curtailment Specialists	DR	DENIED	7.484
15368	Hess Customer Acquisition Plan CT #2	50786	Hess Corporation	DR	DENIED	2.160
15549	RTDR_RI	50905	Energy Curtailment Specialists	DR	DENIED	5.616
12688	Ameresco RI Real Time DR	50969	Ameresco, Inc.	DR	DENIED	1.361
12836	CPLN MA SEMA RT-DR	50822	CPower, Inc.	DR	DENIED	16.848
15540	On-Peak NEMA - 2012	50689	EnerNOC, Inc.	DR	DENIED	0.314
12597	Cambridge Energy Alliance	51008	Cambridge Energy Alliance	DR	DENIED	8.571
15365	Hess Customer Acquisition Plan NEMA #2	50786	Hess Corporation	DR	DENIED	5.400
12842	CPLN NH OP	50822	CPower, Inc.	DR	DENIED	2.052
15367	Hess Customer Acquisition Plan CT #1	50786	Hess Corporation	DR	DENIED	1.544
12835	CPLN MA SEMA OP	50822	CPower, Inc.	DR	DENIED	6.480

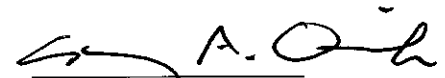
Resource Id	Resource Name	Lead Participant Id	Lead Participant Name	Resource Type	Accepted or Denied	Offers < 0.75 Times CONE After QDN
12839	CPLN MA WC RT-DR	50822	CPower, Inc.	DR	DENIED	3.229
15550	RTDR_ME	50905	Energy Curtailment Specialists	DR	DENIED	7.020
15539	On-Peak ME - 2012	50689	EnerNOC, Inc.	DR	DENIED	3.780
15372	Hess Customer Acquisition Plan ME #3	50786	Hess Corporation	DR	DENIED	0.810
12844	CPLN VT OP	50822	CPower, Inc.	DR	DENIED	2.052
12589	Ameresco CT Real Time DR	50969	Ameresco, Inc.	DR	DENIED	1.346
12843	CPLN RI OP	50822	CPower, Inc.	DR	DENIED	2.052
15543	Plymouth Wind	50976	Commonwealth of Massachusetts	DR	DENIED	0.324
15586	Gardner Wind Turbine	50976	Commonwealth of Massachusetts	DR	DENIED	0.360
15547	RTDR_WMSS	50905	Energy Curtailment Specialists	DR	DENIED	8.316
15477	New Haven Harbor Units 2, 3, & 4	50421	PSEG Energy Resources & Trade	GEN	DENIED	129.600
15644	JRL LFGTE	50914	Casella Waste Systems Inc. dba	GEN	DENIED	
12505	Middletown 12-15	51101	GenConn Energy LLC	GEN	DENIED	1.600
353	BRAYTON PT 4	50495	Dominion Energy Marketing, Inc	GEN	DENIED	422.000
577	SOMERSET 6	50192	NRG Power Marketing LLC	GEN	DENIED	120.000

Resource Id	Resource Name	Lead Participant Id	Lead Participant Name	Resource Type	Accepted or Denied	Offers < 0.75 Times CONE After QDN
12527	South Norwalk Repowering	8	Connecticut Municipal Electric	GEN	DENIED	30.001
15415	Dartmouth Power Expansion	50916	Dartmouth Power Associates, LP	GEN	DENIED	21.300
15623	Westfield Land Development Company, LLC	51225	EMI Power Systems, LLC	GEN	DENIED	344.000
14588	Middletown Repowering Project - Middletown 11A & 11B (formerly Middletown 11)	50192	NRG Power Marketing LLC	GEN	DENIED	44.000
14608	Meriden Power Project - Meriden Combined Cycle	50192	NRG Power Marketing LLC	GEN	DENIED	510.000

CERTIFICATE OF SERVICE

I hereby certify that I have this day served the foregoing document upon the parties designated on the official service list for the above-captioned docket in accordance with the requirements of Rule 2010 of the Commission's Rules of Practice and Procedure. 18 C.F.R. § 385.2010 (2009).

Dated at Washington, D.C. on this the 30th day of July, 2009


Sherry A. Quirk